

Roxas

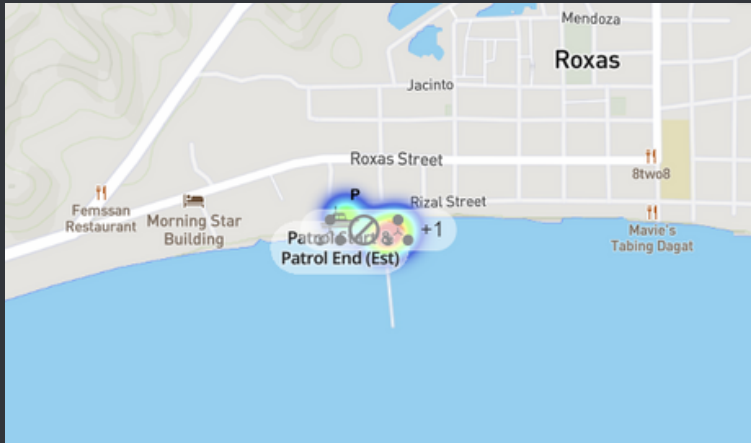
July 1-31, 2024

LAW ENFORCEMENT AND APPREHENSIONS

UNREGISTERED ILLEGAL FISHING A	FISHING IN A PROHIBITED AREA (MPA) B	TAKING OF PROHIBITED SPECIES C	USE OF PROHIBITED GEARS D	COMPRESSOR FISHING E	DESTRUCTIVE PRACTICES F	OTHERS G
0	0	0	0	0	1	0

FOOT PATROL

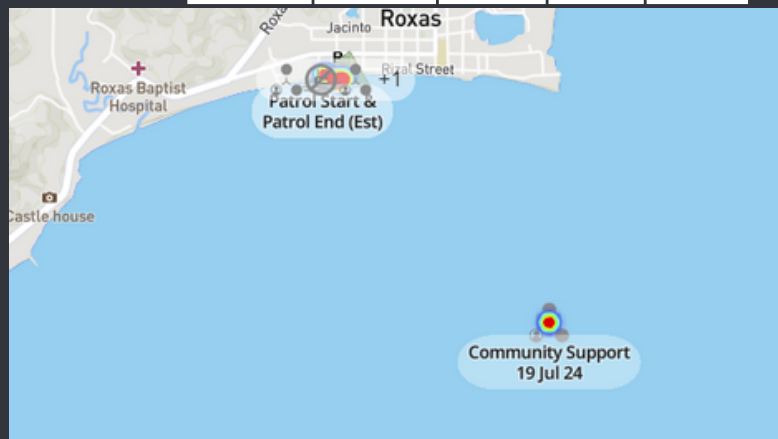
NO. OF PATROLS A	TOTAL KMS B	TOTAL HRS C
0	0	0



NO RECORDS FOUND

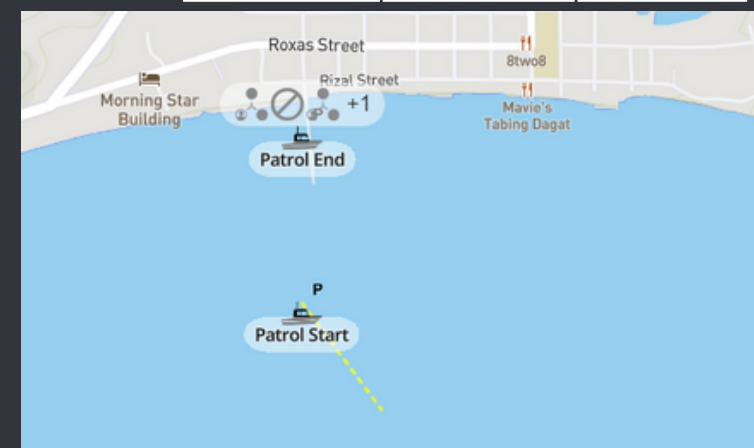
MONITORING, PATROLLING AND SURVEILLANCE

MARINE WILDLIFE SIGHTINGS A	INFRASTRUCTURE AND ASSETS B	RESEARCH AND STUDIES C	COMMUNITY SUPPORT D	THREATS ON HABITAT E
0	1	0	5	0



SEABOURN PATROL

NO. OF PATROLS A	TOTAL KMS B	TOTAL HRS C
13	83.45	100.23




Araceli

July 1-31, 2024

LAW ENFORCEMENT AND APPREHENSIONS

UNREGISTERED ILLEGAL FISHING A	FISHING IN A PROHIBITED AREA (MPA) B	TAKING OF PROHIBITED SPECIES C	USE OF PROHIBITED GEARS D	COMPRESSOR FISHING E	DESTRUCTIVE PRACTICES F	OTHERS G
0	3	0	0	0	8	0



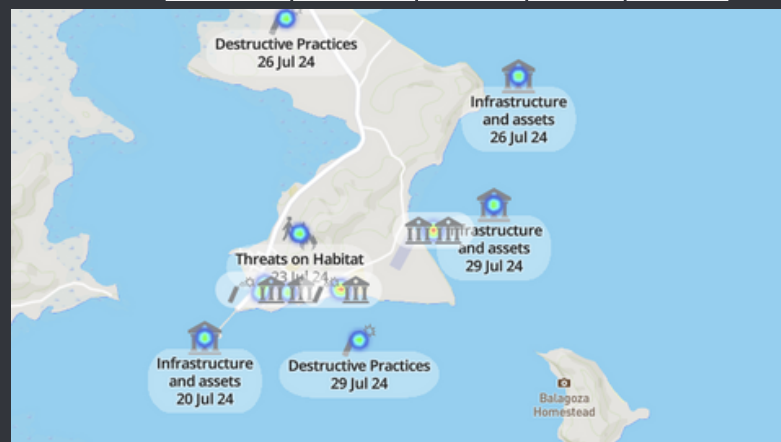
FOOT PATROL

NO. OF PATROLS A	TOTAL KMS B	TOTAL HRS C
9	0	43.03



MONITORING, PATROLLING AND SURVEILLANCE

MARINE WILDLIFE SIGHTINGS A	INFRASTRUCTURE AND ASSETS B	RESEARCH AND STUDIES C	COMMUNITY SUPPORT D	THREATS ON HABITAT E
0	10	0	0	1



SEABOURN PATROL

NO. OF PATROLS A	TOTAL KMS B	TOTAL HRS C
8	83.05	81.11



El Nido

July 1-31, 2024

LAW ENFORCEMENT AND APPREHENSIONS

UNREGISTERED ILLEGAL FISHING A	FISHING IN A PROHIBITED AREA (MPA) B	TAKING OF PROHIBITED SPECIES C	USE OF PROHIBITED GEARS D	COMPRESSOR FISHING E	DESTRUCTIVE PRACTICES F	OTHERS G
0	0	0	0	0	0	0

NO RECORDS FOUND

FOOT PATROL

NO. OF PATROLS A	TOTAL KMS B	TOTAL HRS C
0	0	0

NO RECORDS FOUND

MONITORING, PATROLLING AND SURVEILLANCE

MARINE WILDLIFE SIGHTINGS A	INFRASTRUCTURE AND ASSETS B	RESEARCH AND STUDIES C	COMMUNITY SUPPORT D	THREATS ON HABITAT E
0	0	0	0	0

NO RECORDS FOUND

SEABOURN PATROL

NO. OF PATROLS A	TOTAL KMS B	TOTAL HRS C
0	0	0

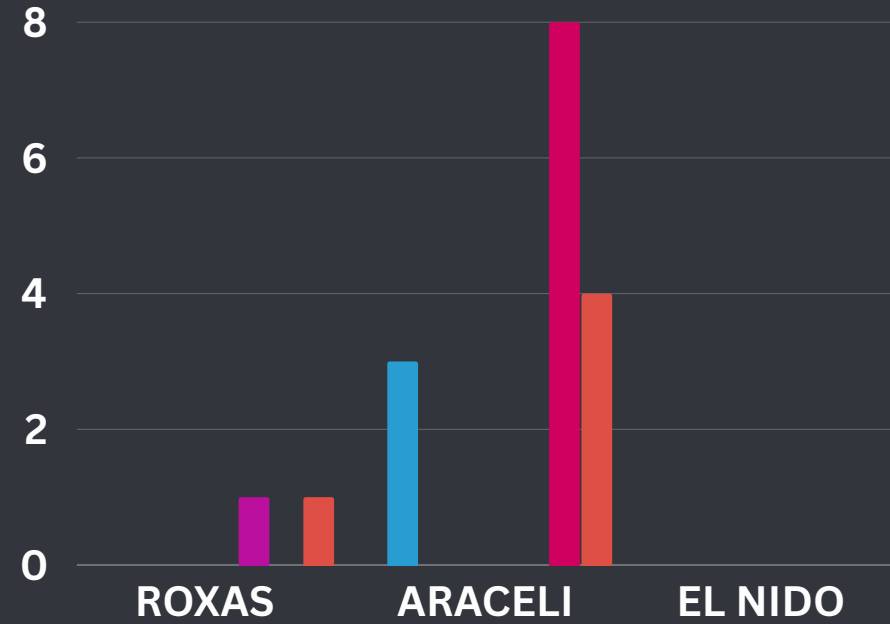
NO RECORDS FOUND

Consolidated Report

July 1-31, 2024

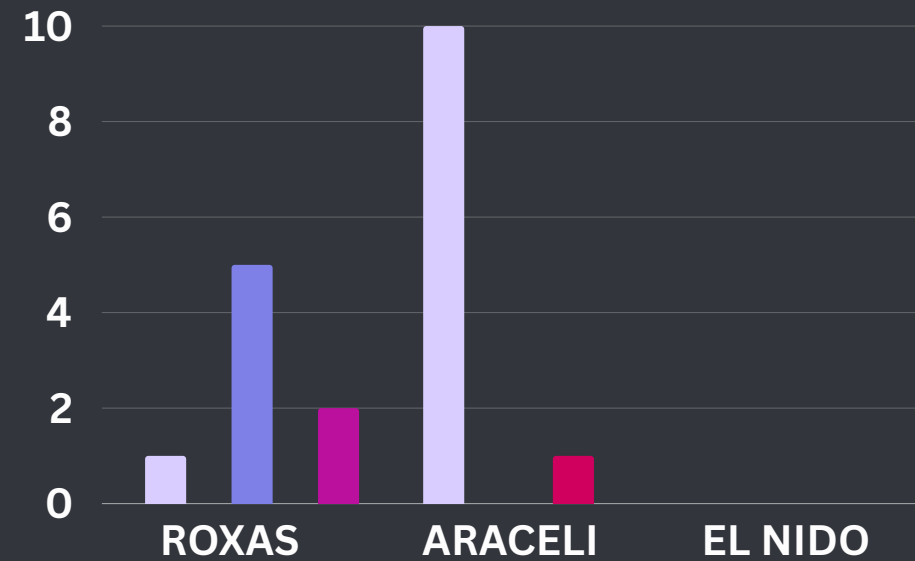
LAW ENFORCEMENT AND APPREHENSIONS

MUNICIPALITY	UNREGISTERED ILLEGAL FISHING	FISHING IN PROHIBITED AREA (MPA)	TAKING OF PROHIBITED SPECIES	USE OF PROHIBITED GEARS	COMPRESSOR FISHING	OTHERS	DESTRUCTIVE PRACTICES	TOTAL
ROXAS	0	0	0	0	0	1	0	1
ARACELI	0	3	0	0	0	0	8	11
EL NIDO	0	0	0	0	0	0	0	0
TOTAL	0	3	0	0	0	1	8	12



MONITORING, PATROLLING AND SURVEILLANCE

MUNICIPALITY	MARINE WILDLIFE SIGHTINGS A	INFRASTRUCTURE AND ASSETS B	RESEARCH AND STUDIES C	COMMUNITY SUPPORT D	THREATS ON HABITAT E	TOTAL
ROXAS	0	1	0	5	0	6
ARACELI	0	10	0	0	1	11
EL NIDO	0	0	0	0	0	0
TOTAL	0	11	0	5	1	17

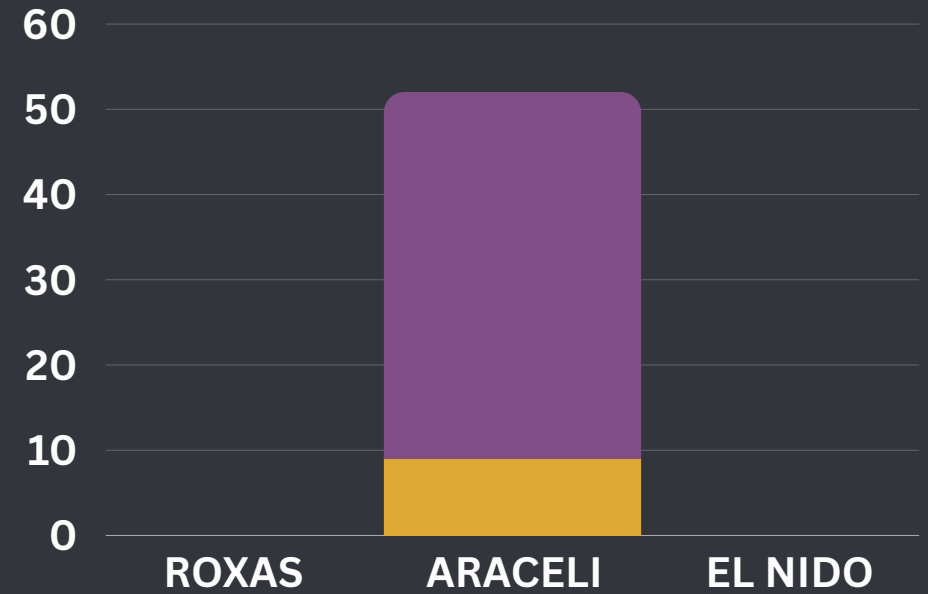


Consolidated Report

July 1-31, 2024

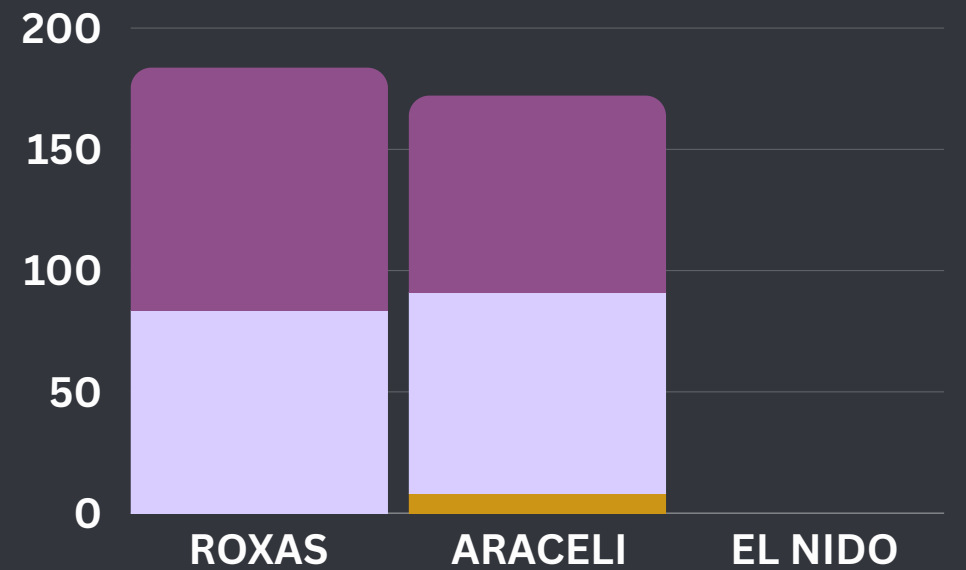
FOOT PATROL

MUNICIPALITY	NO. OF PATROLS A	TOTAL KMS B	TOTAL HRS C
<i>ROXAS</i>	<i>0</i>	<i>0</i>	<i>0</i>
<i>ARACELI</i>	<i>9</i>	<i>0</i>	<i>43.03</i>
<i>EL NIDO</i>	<i>0</i>	<i>0</i>	<i>0</i>
TOTAL	9	0	43.03



SEABOURN PATROL

MUNICIPALITY	NO. OF PATROLS A	TOTAL KMS B	TOTAL HRS C
<i>ROXAS</i>	<i>0</i>	<i>83.45</i>	<i>100.23</i>
<i>ARACELI</i>	<i>8</i>	<i>83.05</i>	<i>81.11</i>
<i>EL NIDO</i>	<i>0</i>	<i>0</i>	<i>0</i>
TOTAL	8	166.5	181.34



Detailed Report

July 1-31, 2024

MONITORING, PATROLLING AND SURVEILLANCE

Community Support

REPORT TYPE	REPORT ID	REPORTED BY	Reported At (GMT+8:0)	SELECT MUNICIPALITY/BOUNDARY	TYPE OF ACTIVITY	IF OTHERS, SPECIFY	NOTES AND REMARKS	NUMBER OF PARTICIPANTS	DATE & TIME	LOCATION	PHOTOS
Community Support	1113	Russel Climaco	07/13/2024 6:17	Palawan - Roxas	Coastal Clean-up			20	07/12/2024 22:13	Barangay 4 Roxas palawan	IMAGE1 IMAGE2
Community Support	1174	Eduard Bolen	07/30/2024 8:13	Palawan - Roxas	Others (Specify)	Support to Roxas Bantay Dagat patrolling and surveillance in Roxas municipal waters	BA BAKOD and Bantay dagat member	5	07/30/2024 0:11	Roxas municipal waters	IMAGE1 IMAGE2
Community Support	communitysupport	1130	Eduard Bolen	7/17/2024 20:19		Others (Specify)			7/17/2024 12:19		IMAGE1
Community Support	communitysupport	1155	Russel Climaco	7/27/2024 7:12	Palawan - Roxas	Coastal Clean-up		36	7/26/2024 22:03	Barangay 4 Roxas palawan	IMAGE1
Community Support	communitysupport	1123	Eduard Bolen	7/19/2024 6:11	Palawan - Roxas	Meeting		6pax	7/18/2024 22:10	Roxas to araceli	IMAGE1

Detailed Report

July 1-31, 2024

MONITORING, PATROLLING AND SURVEILLANCE

Infrastructure and Assets

REPORT TYPE	REPORT TYPE INTERNAL VALUE	REPORT ID	REPORTED BY	Reported At (GMT+8:0)	SELECT MUNICIPALITY/BOUNDARY	TYPE OF ACTIVITY	NUMBER OF PARTICIPANTS	LOCATION	TYPE OF GEAR	OTHERS	ACTION TAKEN	DATE & TIME	PHOTOS
Infrastructure and assets	infrastructure and assets	1158	Remegio Rodriguez	07/30/2024 6:46	Palawan - Araceli	BA BAKOD AND CARPENTER	5	San Jose de Oro	Bantay Dagat Guardhouse	etc	Construction of ranger station and assist the MAO staff for pumpboat registration.	07/29/2024 22:46	IMAGE1 IMAGE2
Infrastructure and assets	infrastructure and assets	1144	Remegio Rodriguez	07/24/2024 7:08	Palawan - Araceli	BA BAKOD and Carpenter	4	Poblacion, San Jose de Oro, dalayawan, and taloto	Bantay Dagat Guardhouse	etc	Construction of ranger station, monitoring, and surveillance.	07/23/2024 23:05	NO PHOTO
Infrastructure and assets	infrastructure and assets	1146	Remegio Rodriguez	07/24/2024 7:08	Palawan - Araceli	BA BAKOD and Carpenter	4	Poblacion, San Jose de Oro, dalayawan, and taloto	Bantay Dagat Guardhouse	etc	Construction of ranger station, monitoring, and surveillance.	07/23/2024 23:05	IMAGE1 IMAGE2
Infrastructure and assets	infrastructure and assets	1142	Remegio Rodriguez	07/22/2024 6:44	Palawan - Araceli	BA Bakod and Carpenter	5 pax	Poblacion Araceli to San Jose de Oro	Bantay Dagat Guardhouse		Construction, monitoring, and surveillance.	07/21/2024 22:40	IMAGE1 IMAGE2
Infrastructure and assets	infrastructure and assets	1135	Eduard Bolen	07/20/2024 11:05	Palawan - Araceli		11	San Jose de oro to langoy island to araceli.pob	Bantay Dagat Guardhouse			07/20/2024 2:03	IMAGE1
Infrastructure and assets	infrastructure and assets	1151	Remegio Rodriguez	07/26/2024 7:33	Palawan - Araceli	BA BAKOD AND CARPENTER	5	Bgy. San Jose de Oro	Bantay Dagat Guardhouse	etc		07/25/2024 23:31	IMAGE1 IMAGE2

Detailed Report

July 1-31, 2024

MONITORING, PATROLLING AND SURVEILLANCE

Infrastructure and Assets

REPORT TYPE	REPORT TYPE INTERNAL VALUE	REPORT ID	REPORTED BY	Reported At (GMT+8:0)	SELECT MUNICIPALITY/BOUNDARY	TYPE OF ACTIVITY	NUMBER OF PARTICIPANTS	LOCATION	TYPE OF GEAR	OTHERS	ACTION TAKEN	DATE & TIME	PHOTOS
Infrastructure and assets	infrastructure and assets	1133	Eduard Bolen	07/20/2024 8:15	Palawan - Araceli		12	Araceli to San Jose de oro	Bantay Dagat Guardhouse			07/19/2024 23:54	IMAGE1
Infrastructure and assets	infrastructure and assets	1138	Remegio Rodriguez	07/20/2024 7:49	Palawan - Araceli	MENRO and Agri staffs	12 pax	Poblacion to Sam Jose de Oro	Bantay Dagat Guardhouse	etc	Visit ranger station for construction with Arnaud and BA	07/19/2024 23:44	IMAGE1
Infrastructure and assets	infrastructure and assets	1122	Eduard Bolen	07/18/2024 6:47	Palawan - Roxas	Transport of BA Speed boat from Bgy. bancao bancao PPC to Roxas.		PPC to Roxas	Floating asset (patrol boat)	Good Condition		07/17/2024 22:45	IMAGE1
Infrastructure and assets	infrastructure and assets	1157	Remegio Rodriguez	07/29/2024 7:31	Palawan - Araceli	BA BAKOD AND CARPENTER	5	San Jose de Oro	Bantay Dagat Guardhouse	etc	Construction	07/28/2024 23:29	IMAGE1 IMAGE2
Infrastructure and assets	infrastructure and assets	1141	Remegio Rodriguez	07/20/2024 10:07	Palawan - Araceli		11	San Jose de Oro to langoy island to Araceli poblacion	Bantay Dagat Guardhouse	etc		07/20/2024 2:05	IMAGE1

Detailed Report

July 1-31, 2024

MONITORING, PATROLLING AND SURVEILLANCE

Threats on Habitat

REPORT TYPE	REPORT TYPE INTERNAL VALUE	REPORT ID	REPORTED BY	Reported At (GMT+8:0)	SELECT MUNICIPALITY/ BOUNDARY	IF OTHERS, SPECIFY	NOTES/REMARKS	DATE & TIME	LOCATION	SELECT HABITAT	PHOTOS
Threats on Habitat	threats on habitat	1143	Remegio Rodriguez	07/23/2024 14:07	Palawan - Araceli	Surveillance and information	BA BAKOD Araceli	07/23/2024 6:04	<u>Poblacion, tintintinan and dalayawan Araceli palawan.</u>	Beach Forest	IMAGE1 IMAGE2

July 1-31, 2024

LAW ENFORCEMENT AND APPREHENSIONS

Fishing in a Prohibited Area

REPORT TYPE	REPORT TYPE INTERNAL VALUE	REPORT ID	REPORTED BY	Reported At (GMT+8:00)	SELECT MUNICIPALITY/BOUNDARY	ACTION TAKEN	TYPE OF GEAR	OTHERS, SPECIFY	NAME OF THE FISHING VESSEL	REGISTRATION CERTIFICATE NUMBER	ADDRESS	NAME OF OFFENDER/S	APPREHENDING OFFICER/S	REMARKS	PHOTOS
Fishing in a prohibited area (MPA)	fishing-in-a-prohibited-area-mpa	1140	Remegio Rodriguez	07/20/2024 9:40	Palawan - Araceli	Warning.	Active Gears		M/Bca JEANRISH/Redjem nailon/09559308647/ lock of license	2023-0265	Poblacion Araceli palawan	Dionisio E. Fabellaran	MENRO, DA. Blue Alliance	8	IMAGE1
Fishing in a prohibited area (MPA)	fishing-in-a-prohibited-area-mpa	1139	Remegio Rodriguez	07/20/2024 9:21	Palawan - Araceli		Others	Z							NO PHOTO
Fishing in a prohibited area (MPA)	fishing-in-a-prohibited-area-mpa	1134	Eduard Bolen	07/20/2024 9:25	Palawan - Araceli	Warning.		Others	Hook in line	Jeanrish	PPC		Jogre Batul and BA BAKOD with MAO staff		IMAGE1

July 1-31, 2024

LAW ENFORCEMENT AND APPREHENSIONS

Others

REPORT TYPE	REPORT TYPE INTERNAL VALUE	REPORT ID	REPORTED BY	Reported At (GMT+8:0)	SELECT MUNICIPALITY/ BOUNDARY	ACTION TAKEN	NAME OF THE FISHING VESSEL	ADDRESS	APPREHENDING OFFICER/S	REMARKS	PHOTOS
Others	others	1163	Russel Climaco	07/31/2024 15:29	Palawan - Roxas				Marlo bongalso zaldy tarre and jomar villarosa		IMAGE1

Ranger Performance Track

July 1-31, 2024

LAW ENFORCEMENT AND APPREHENSIONS

MONITORING, PATROLLING & SURVEILLANCE

	UNREG ILLEGAL FISHING	FISHING IN PROHIBITED AREA (MPA)	TAKING OF PROHIBITED SPECIES	USE OF PROHIBITED GEARS	COMPRESSOR FISHING	OTHERS	DESTRUCTIVE PRACTICES	MARINE WILDLIFE SIGHTINGS	INFRASTRUCTURE AND ASSETS	RESEARCH AND STUDIES	COMMUNITY SUPPORT	THREATS ON HABITAT	SUB TOTAL
<i>Remedio R.</i>	0	2	0	0	0	0	8	0	8	0	0	1	19
<i>Eduard B.</i>	0	1	0	0	0	0	0	0	3	0	3	0	7
<i>Russel C.</i>	0	0	0	0	0	1	0	0	0	0	2	0	3
SUB TOTAL	0	3	0	0	0	1	8	0	11	0	5	1	29



Ranger Performance Track

July 1-31, 2024

FOOT PATROL

SEABOURN PATROL

RANGER	NO. OF PATROLS	TOTAL KMS	TOTAL HOURS	NO. OF PATROLS	TOTAL KMS	TOTAL HOURS	TOTAL
<i>Remedio R.</i>	9	0	43	8	0	76	136
<i>Eduard B.</i>	0	0	0	5	167	11	182.61
<i>Russel C.</i>	0	0	0	10	0	98.12	108.12
SUB TOTAL	9	0	43	23	167	185	427

