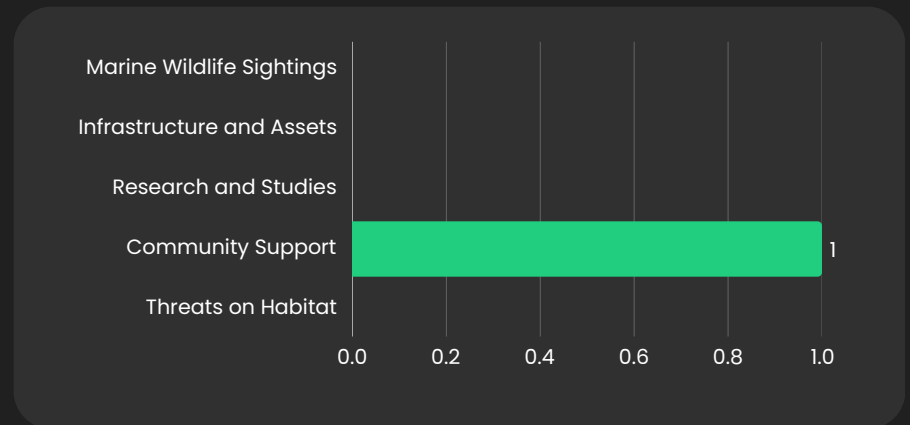


## ROXAS

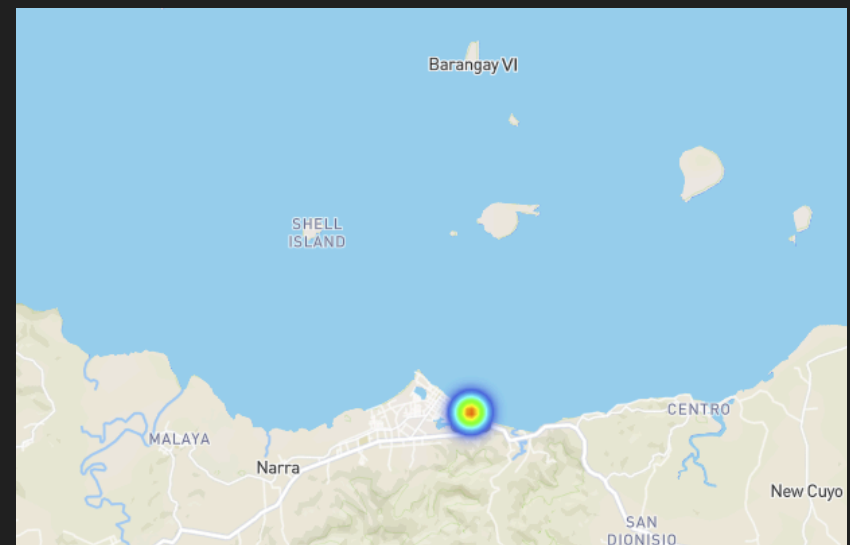
### LAW ENFORCEMENT



### MONITORING, PATROLLING SURVEILLANCE



**NO RECORDS FOUND**



# EarthRanger

FEBRUARY 24-28, 2025

ROXAS

## FOOT PATROL

## SEABOURN PATROL

NO. OF PATROLS A	TOTAL KMS B	TOTAL HRS C
<b>0</b>	<b>0</b>	<b>0</b>

NO. OF PATROLS A	TOTAL KMS B	TOTAL HRS C
<b>1</b>	<b>0</b>	<b>2</b>

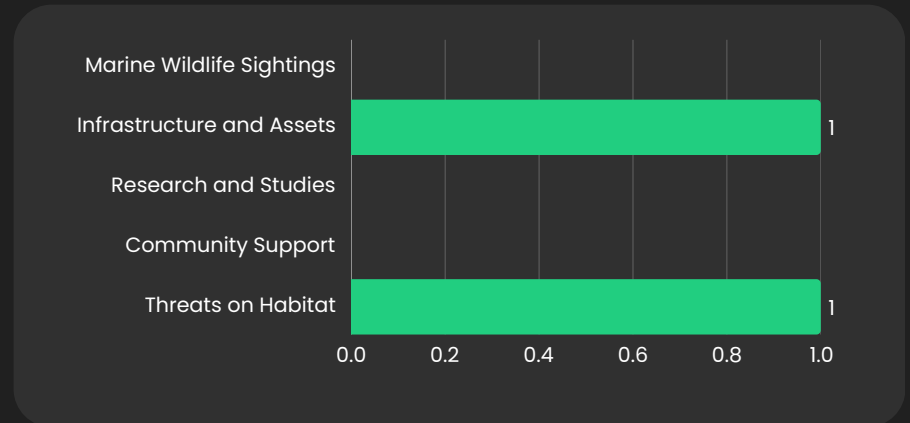


## ARACELI

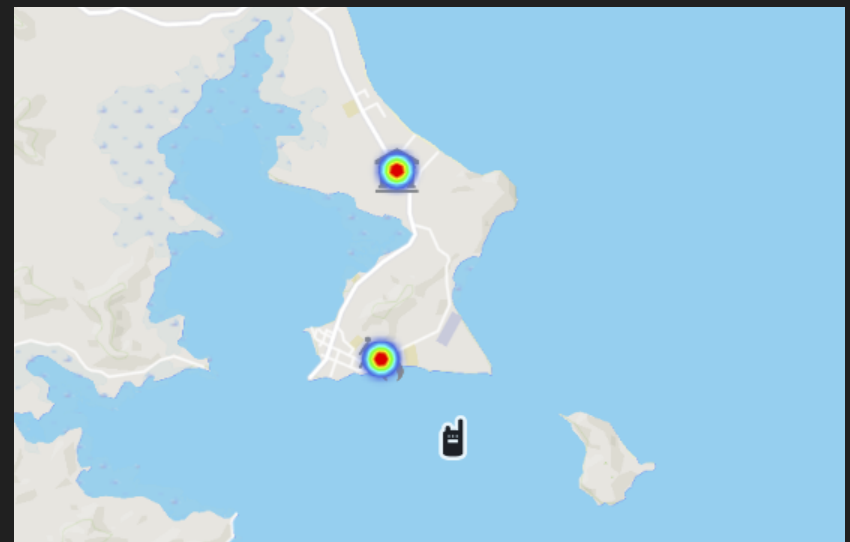
### LAW ENFORCEMENT



### MONITORING, PATROLLING SURVEILLANCE



**NO RECORDS FOUND**



# EarthRanger

FEBRUARY 24-28, 2025

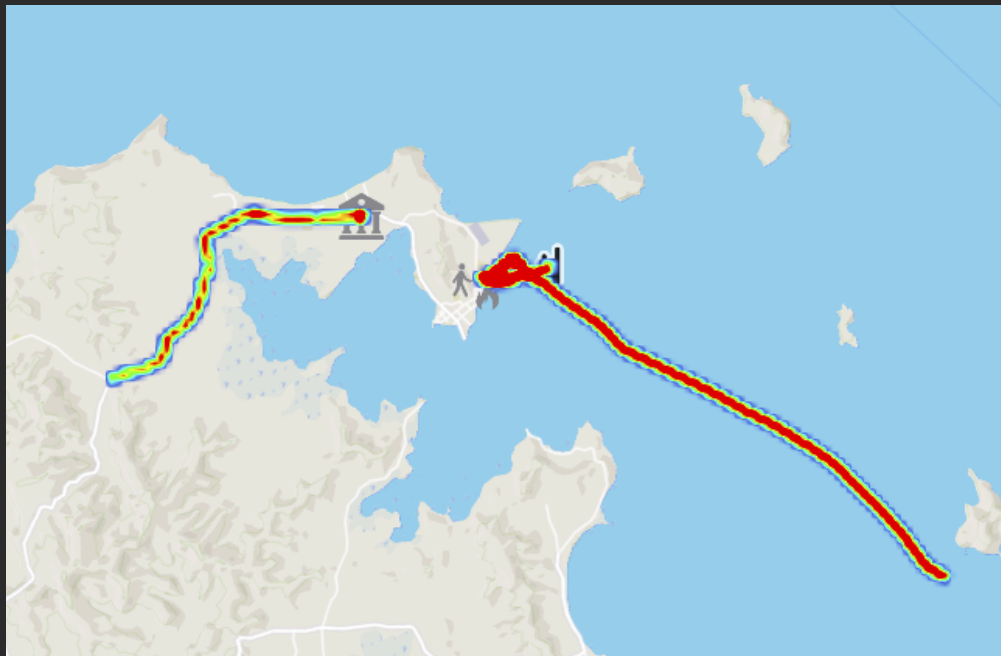
ARACELI

## FOOT PATROL

NO. OF PATROLS A	TOTAL KMS B	TOTAL HRS C
<b>2</b>	<b>8.47</b>	<b>10</b>

## SEABOURN PATROL

NO. OF PATROLS A	TOTAL KMS B	TOTAL HRS C
<b>0</b>	<b>0</b>	<b>0</b>

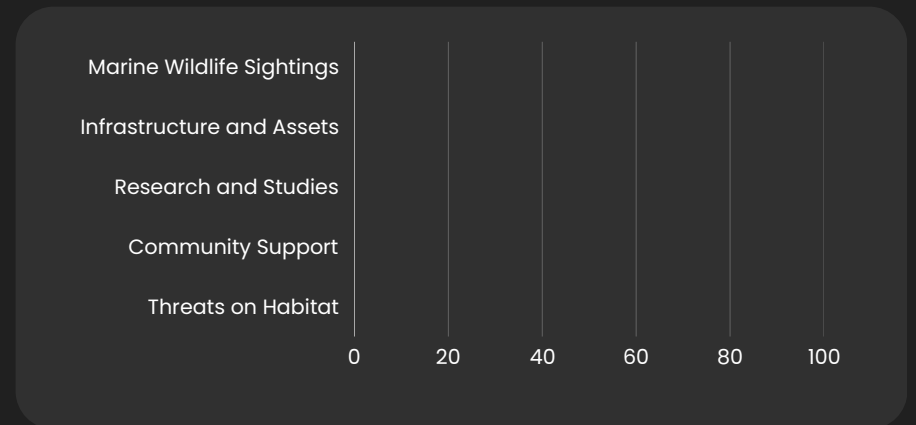


## EL NIDO

### LAW ENFORCEMENT



### MONITORING, PATROLLING SURVEILLANCE



**NO RECORDS FOUND**

**NO RECORDS FOUND**

## FOOT PATROL

NO. OF PATROLS A	TOTAL KMS B	TOTAL HRS C
<b>0</b>	<b>0</b>	<b>0</b>

## SEABOURN PATROL

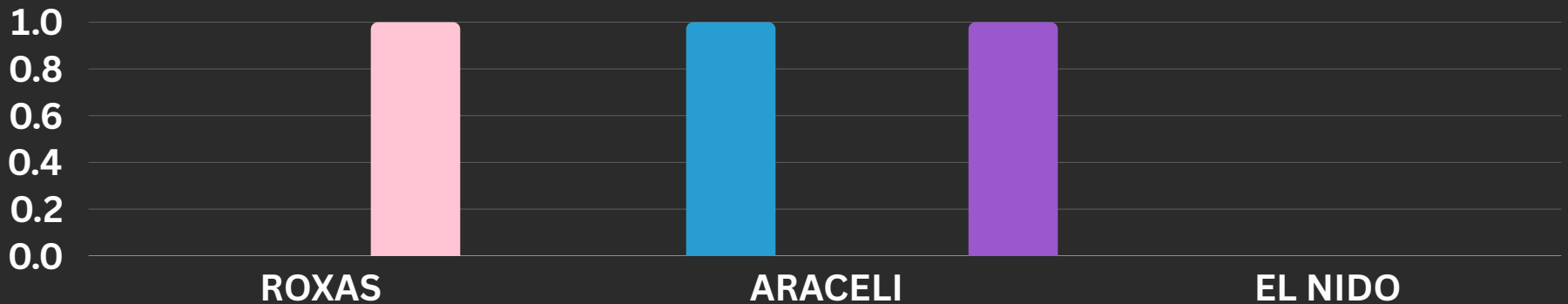
NO. OF PATROLS A	TOTAL KMS B	TOTAL HRS C
<b>0</b>	<b>0</b>	<b>0</b>

**NO RECORDS FOUND**



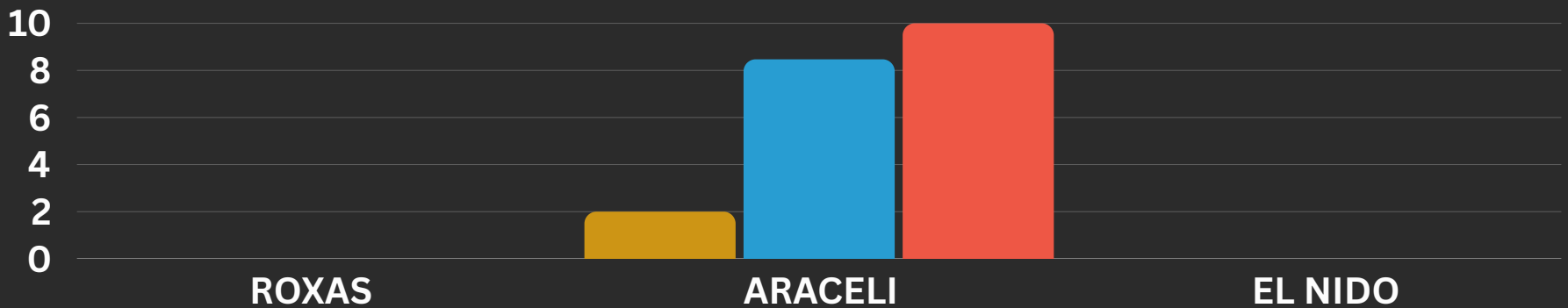
### MONITORING, PATROLLING, AND SURVEILLANCE

MUNICIPALITY	MARINE WILDWIFE SIGHTINGS A	INFRASTRUCTURE AND ASSETS B	RESEARCH AND STUDIES C	COMMUNITY SUPPORT D	THREATS ON HABITAT E	TOTAL PER MUNICIPALITY
<b>Roxas</b>	0	0	0	1	0	1
<b>Araceli</b>	0	1	0	0	1	2
<b>El Nido</b>	0	0	0	0	0	0
<b>Total per Category</b>	0	1	0	1	1	3



### FOOT PATROL

MUNICIPALITY	NO. OF PATROLS A	TOTAL KMS B	TOTAL HRS C
<i>Roxas</i>	<b>0</b>	<b>0</b>	<b>0</b>
<i>Araceli</i>	<b>2</b>	<b>8.47</b>	<b>10</b>
<i>El Nido</i>	<b>0</b>	<b>0</b>	<b>0</b>
<b>Total per Category</b>	<b>2</b>	<b>8.47</b>	<b>10</b>



# EarthRanger

## CONSOLIDATED REPORT

FEBRUARY 24-28, 2025

### SEABOURN PATROL

MUNICIPALITY	NO. OF PATROLS A	TOTAL KMS B	TOTAL HRS C
<i>Roxas</i>	<i>1</i>	<i>0</i>	<i>2</i>
<i>Araceli</i>	<i>0</i>	<i>0</i>	<i>0</i>
<i>El Nido</i>	<i>0</i>	<i>0</i>	<i>0</i>
<b>Total per Category</b>	<b>1</b>	<b>0</b>	<b>2</b>



## DETAILED REPORT

---

### LAW ENFORCEMENT AND AND APPREHENSIONS

#### Unregistered Illegal Fishing

REPORT TYPE	REPORT ID	REPORTED BY	REPORTED AT (GMT-8:0)	PHOTOS
-------------	-----------	-------------	-----------------------	--------

**NO REPORT FOUND**

## DETAILED REPORT

### MONITORING, PATROLLING, AND SURVEILLANCE

#### Threats on Habitat

REPORT TYPE	REPORT ID	REPORTED BY	REPORTED AT (GMT-8:0)	NOTES	SELECT MUNICIPALITY /BOUNDARY	ACTION TAKEN	NOTES/REMARKS	NUMBER OF PARTICIPANTS	DATE & TIME	LOCATION	SELECT HABITAT	KIND OF THREAT (SPECIFY)	PHOTO
Threats on Habitat	1483	Remegio Rodriguez	2/23/2025 17:41	No illegal fishing activity	Palawan - Araceli	Sighting	Remegio, HONORIO, ZALDY, BENJIE, ANIL, JV	6	2/23/2025 17:41	From Poblacion to bgy. Tinintinan and Dalayawan	Corals (Bahura)	Sodium synide and dynamite fishing	<u>IMAGE1</u>

## DETAILED REPORT

### MONITORING, PATROLLING, AND SURVEILLANCE

#### Infrastructure and Assets

REPORT TYPE	REPORT ID	REPORTED BY	REPORTED AT (GMT-8:0)	SELECT MUNICIPALITY/ BOUNDARY	CONDITION	ACTION TAKEN	NOTES/REMARKS	DATE & TIME SEEN	NUMBER OF PARTICIPANTS	LOCATION	TYPE OF ASSET	PHOTO
Infrastructure and assets	1485	Remegio Rodriguez	2/25/2025 16:12	Palawan - Araceli	Good Condition	Visit	Remegio, HONORIO, ZALDY, BENJIE, JV, ANIL	2/25/2025 16:12	6	From Poblacion to San Jose de Oro	Bantay Dagat Guardhouse	<u>IMAGE1</u>

## DETAILED REPORT

### MONITORING, PATROLLING, AND SURVEILLANCE

#### Community Support

REPORT TYPE	REPORT ID	REPORTED BY	REPORTED AT (GMT-8:0)	SELECT MUNICIPALITY/BOUNDARY	IF OTHERS, SPECIFY	TYPE OF ACTIVITY	NUMBER OF PARTICIPANTS	DATE & TIME	LOCATION	PHOTOS
<b>Community Support</b>	<b>1486</b>	<b>Eduard Bolen</b>	<b>2/23/2025 16:19</b>	<b>Palawan - Roxas</b>	<b>Rescuing of fishermen</b>	<b>Respond to Maritime Emergencies</b>	<b>5</b>	<b>2/23/2025 16:19</b>	<b>Zabala reef</b>	<b><u>IMAGE1</u></b>



FEBRUARY 24-28, 2025

RANGER PERFORMANCE TASK

LAW ENFORCEMENT AND AND APPREHENSIONS MONITORING, PATROLLING, AND SURVEILLANCE

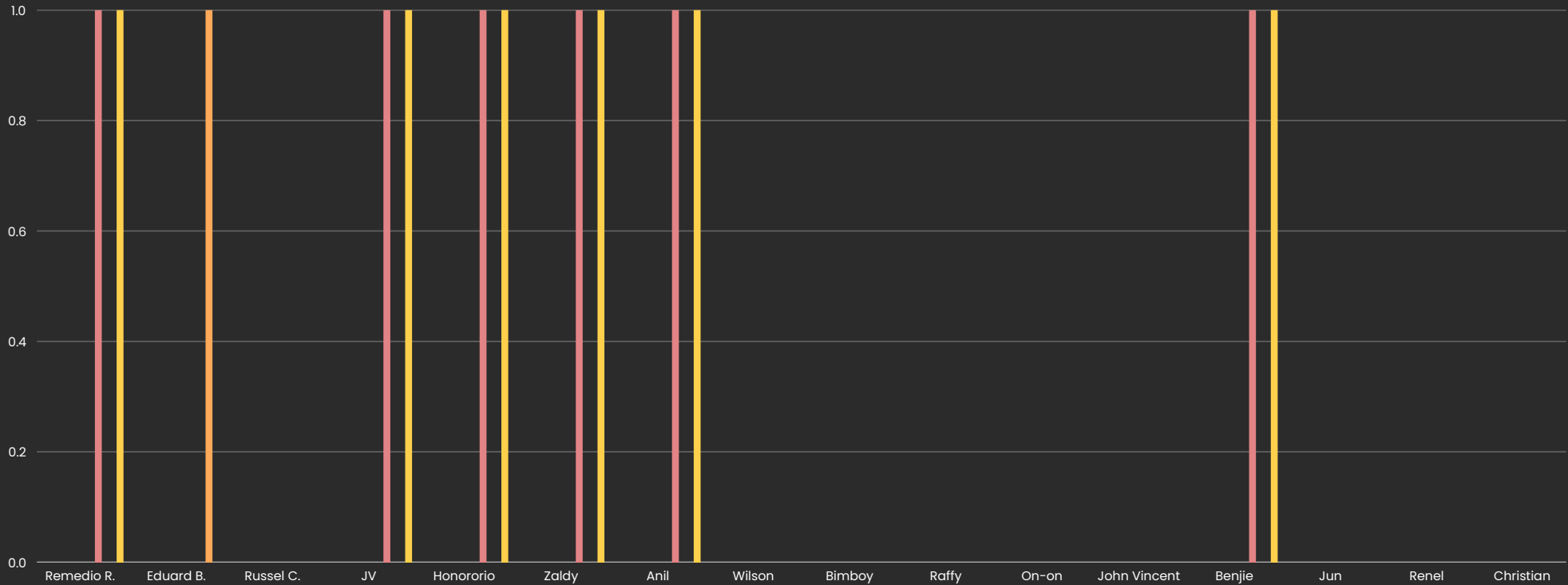
RANGER	UNREG ILLEGAL FISHING	FISHING IN PROHIBITED AREA (MPA)	TAKING OF PROHIBITED SPECIES	USE OF PROHIBITED GEARS	COMPRESSOR FISHING	OTHERS	DESTRUCTIVE PRACTICES	MARINE WILDLIFE SIGHTINGS	INFRASTRUCTUR E AND ASSETS	RESEARCH AND STUDIES	COMMUNITY SUPPORT	THREATS ON HABITAT	SUB TOTAL
Remegio R.	0	0	0	0	0	0	0	0	1	0	0	1	2
Eduard B.	0	0	0	0	0	0	0	0	0	0	1	0	1
Russel C.	0	0	0	0	0	0	0	0	0	0	0	0	0
JV	0	0	0	0	0	0	0	0	1	0	0	1	2
Honororio	0	0	0	0	0	0	0	0	1	0	0	1	2
Zaldy	0	0	0	0	0	0	0	0	1	0	0	1	2
Anil	0	0	0	0	0	0	0	0	1	0	0	1	2
Wilson	0	0	0	0	0	0	0	0	0	0	0	0	0
Bimboy	0	0	0	0	0	0	0	0	0	0	0	0	0
Raffy	0	0	0	0	0	0	0	0	0	0	0	0	0
On-on	0	0	0	0	0	0	0	0	0	0	0	0	0
John Vincent	0	0	0	0	0	0	0	0	0	0	0	0	0
Benjie	0	0	0	0	0	0	0	0	1	0	0	1	2
Jun	0	0	0	0	0	0	0	0	0	0	0	0	0
Renel	0	0	0	0	0	0	0	0	0	0	0	0	0
Christian	0	0	0	0	0	0	0	0	0	0	0	0	0
<b>SUBTOTAL</b>	<b>0</b>	<b>0</b>	<b>0</b>	<b>0</b>	<b>0</b>	<b>0</b>	<b>0</b>	<b>0</b>	<b>6</b>	<b>0</b>	<b>1</b>	<b>6</b>	<b>13</b>

# EarthRanger

## RANGER PERFORMANCE TASK

---

FEBRUARY 24-28, 2025



# EarthRanger

## RANGER PERFORMANCE TASK

FEBRUARY 24-28, 2025

FOOT PATROL				SEABOURN PATROL		
RANGER	NO. OF PATROLS	TOTAL KMS	TOTAL HOURS	NO. OF PATROLS	TOTAL KMS	TOTAL HOURS
<i>Remedio R.</i>	2	8.47	10	0	0	0
<i>Eduard B.</i>	0	0	0	1	0	2
<i>Russel C.</i>	0	0	0	0	0	0
<i>JV</i>	2	8.47	10	0	0	0
<i>Honororio</i>	2	8.47	10	0	0	0
<i>Zaldy</i>	2	8.47	10	0	0	0
<i>Anil</i>	2	8.47	10	0	0	0
<i>Wilson</i>	0	0	0	0	0	0
<i>Bimboy</i>	0	0	0	0	0	0
<i>Raffy</i>	0	0	0	0	0	0
<i>On-on</i>	0	0	0	0	0	0
<i>John Vincent</i>	0	0	0	0	0	0
<i>Benjie</i>	2	8.47	10	0	0	0
<i>Jun</i>	0	0	0	0	0	0
<i>Renel</i>	0	0	0	0	0	0
<i>Christian</i>	0	0	0	0	0	0
<b>SUB TOTAL</b>	<b>12</b>	<b>50.82</b>	<b>60</b>	<b>1</b>	<b>0</b>	<b>2</b>

# EarthRanger

## RANGER PERFORMANCE TASK

FEBRUARY 24-28, 2025

