
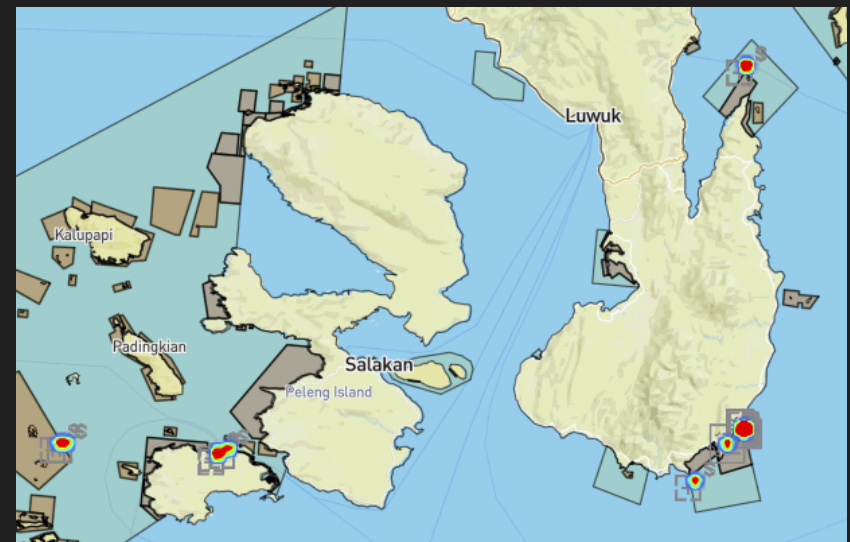
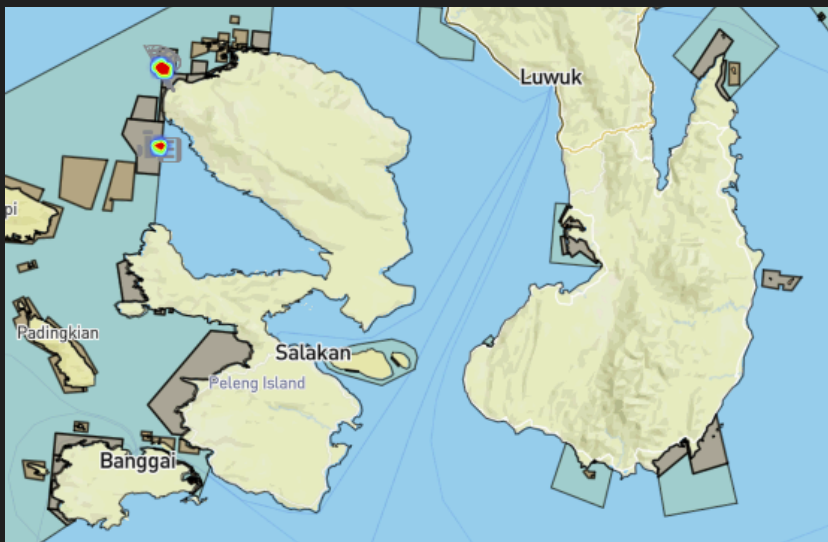
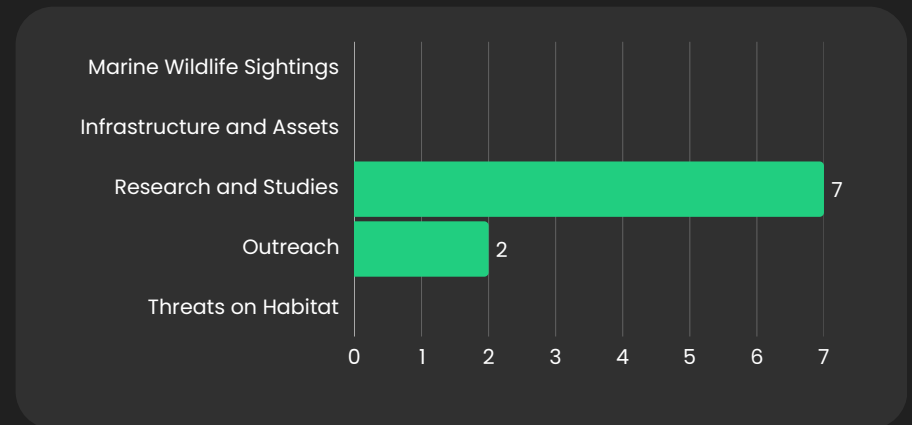


BANGGAI

LAW ENFORCEMENT



MONITORING, PATROLLING SURVEILLANCE



EarthRanger

BANGGAI

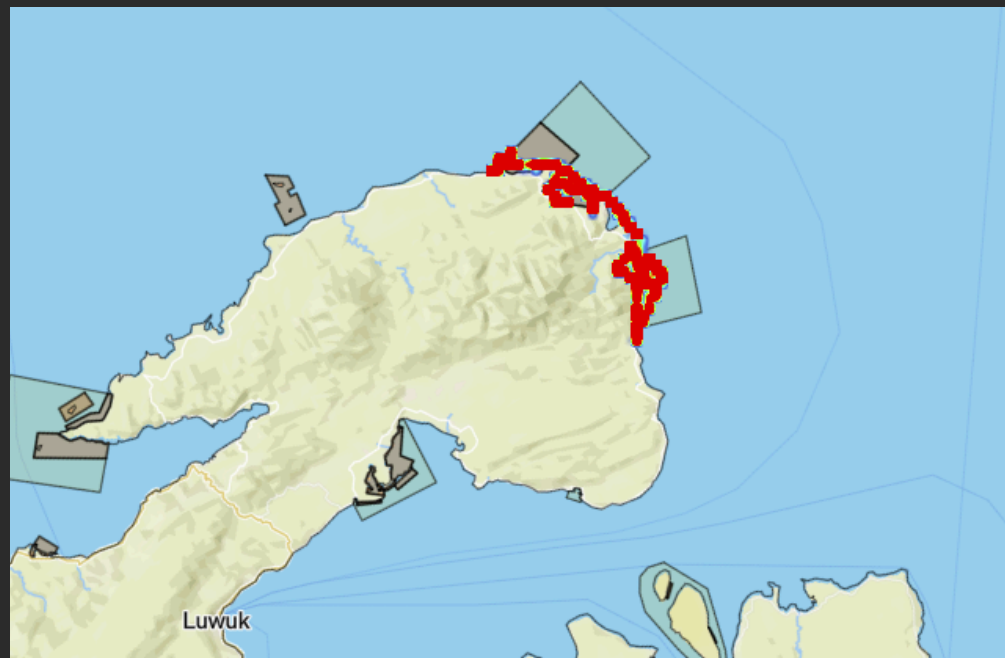
APRIL 28-30, 2025

FOOT PATROL

SEABOURN PATROL

NO. OF PATROLS A	TOTAL KMS B	TOTAL HRS C
6	1.29	34.01

NO. OF PATROLS A	TOTAL KMS B	TOTAL HRS C
6	1.29	34.01

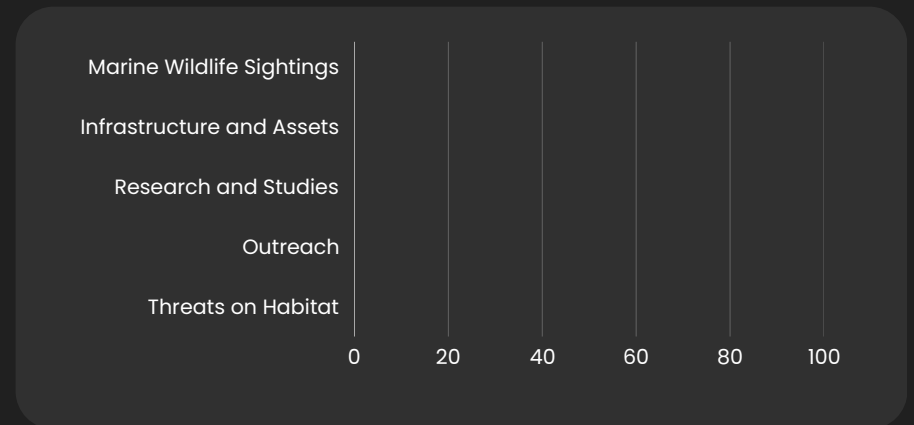


AREA 12

LAW ENFORCEMENT



MONITORING, PATROLLING SURVEILLANCE



NO RECORDS FOUND

NO RECORDS FOUND

EarthRanger

APRIL 28-30, 2025

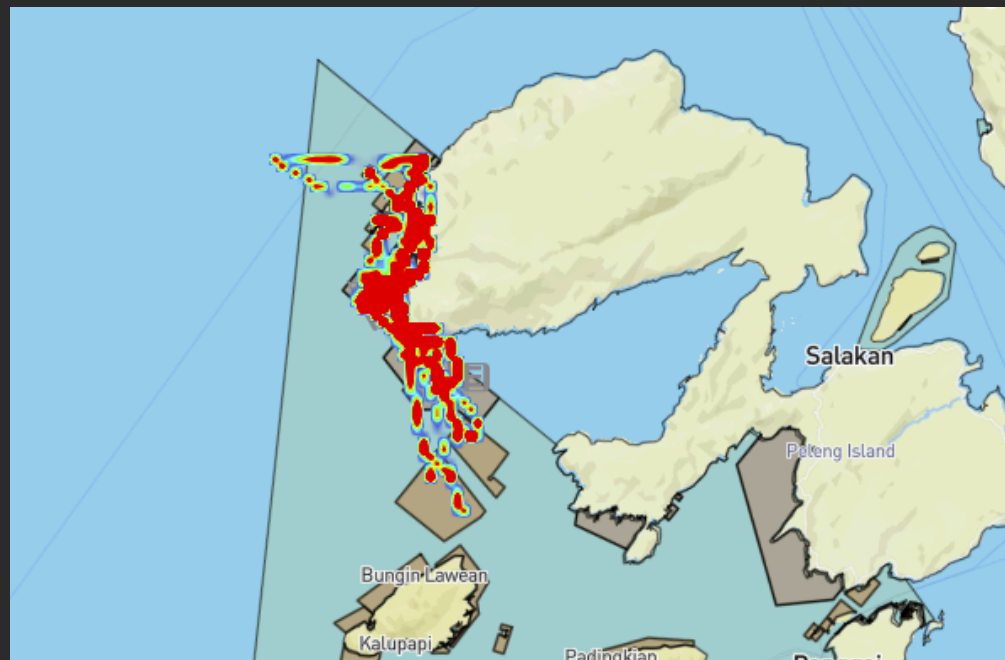
AREA 12

FOOT PATROL

SEABOURN PATROL

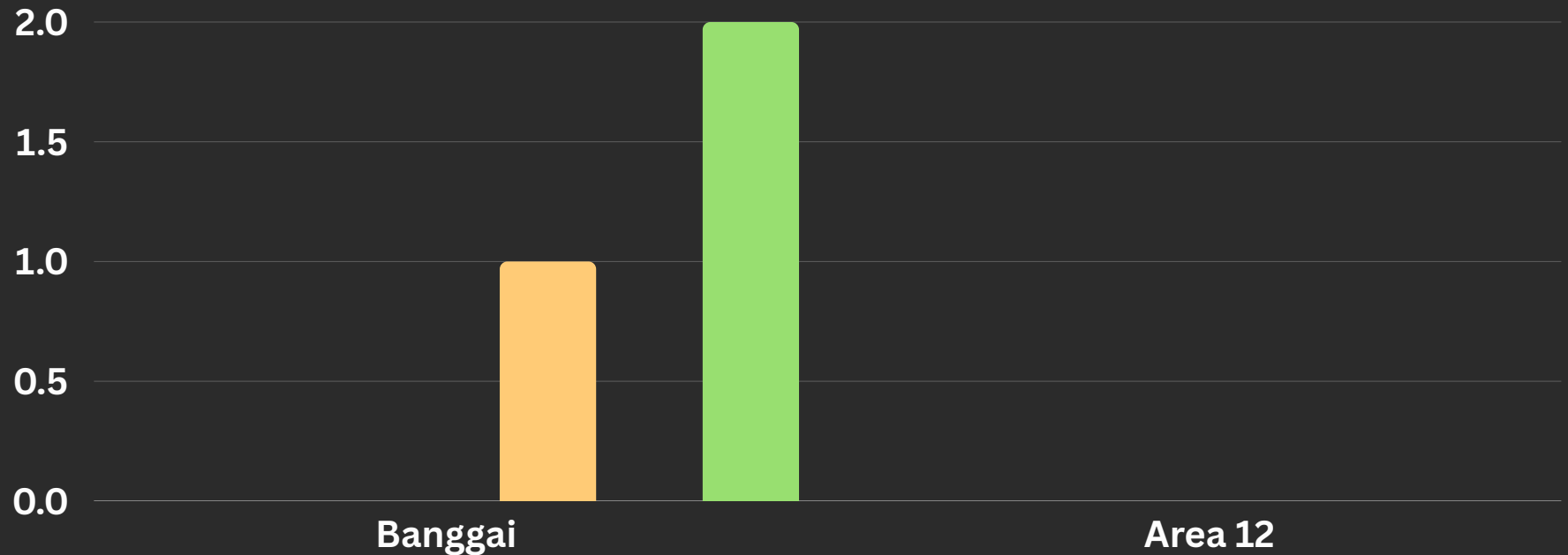
NO. OF PATROLS A	TOTAL KMS B	TOTAL HRS C
1	55.03	2

NO. OF PATROLS A	TOTAL KMS B	TOTAL HRS C
3	105.09	15



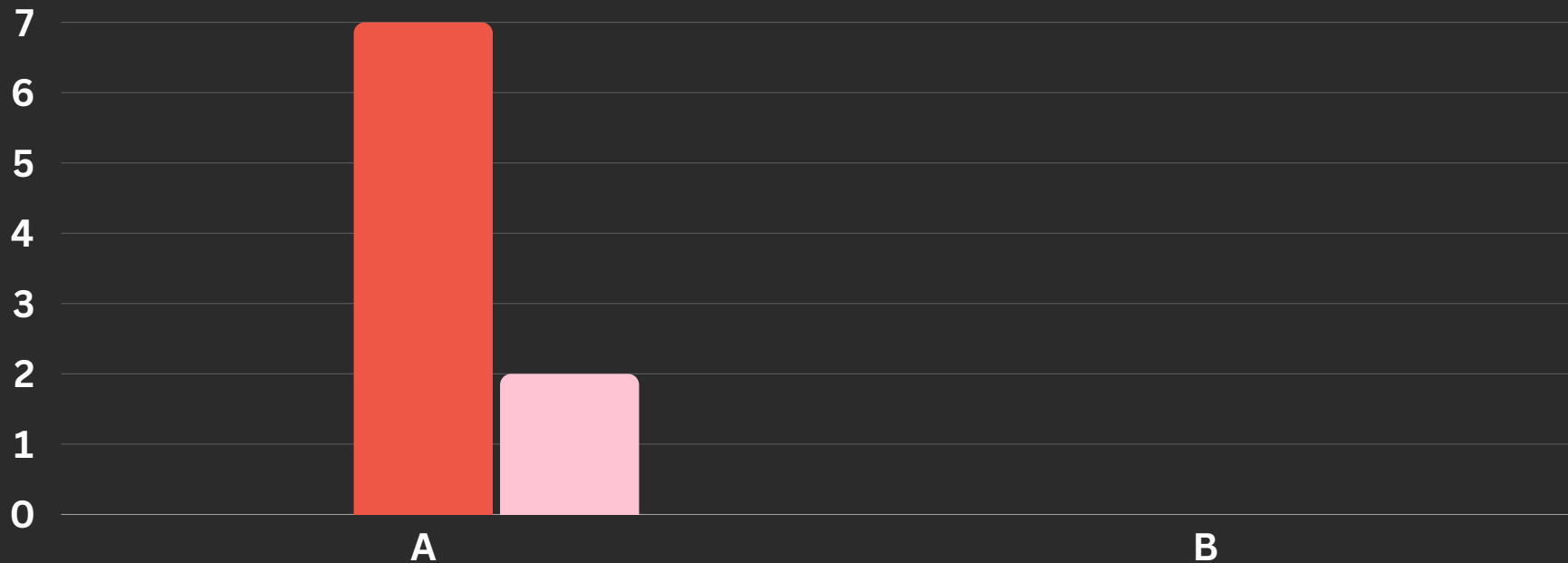
LAW ENFORCEMENT AND APPREHENSIONS

MUNICIPALITY	UNREGISTERED ILLEGAL FISHING A	FISHING IN PROHIBITED AREA (MPA) B	TAKING OF PROHIBITED SPECIES C	USE OF PROHIBITED GEARS D	COMPRESSOR FISHING E	OTHERS F	DESTRUCTIVE PRACTICES G	TOTAL
Banggai	0	0	0	0	1	0	2	3
Area 12	0	0	0	0	0	0	0	0
SUBTOTAL	0	0	0	0	1	0	2	3



MONITORING, PATROLLING, AND SURVEILLANCE

MUNICIPALITY	MARINE WILDWIFE SIGHTINGS A	INFRASTRUCTURE AND ASSETS B	RESEARCH AND STUDIES C	OUTREACH D	THREATS ON HABITAT E	TOTAL
<i>Banggai</i>	0	0	7	2	0	9
<i>Area 12</i>	0	0	0	0	0	0
SUBTOTAL	0	0	7	2	0	9



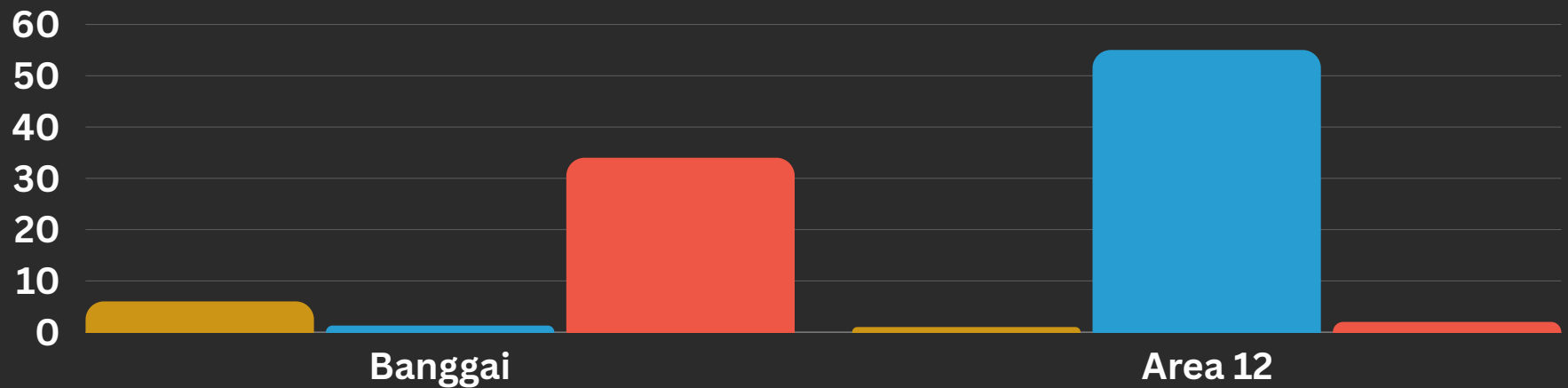
EarthRanger

CONSOLIDATED REPORT

APRIL 28-30, 2025

FOOT PATROL

MUNICIPALITY	NO. OF PATROLS A	TOTAL KMS B	TOTAL HRS C
<i>Banggai</i>	6	1.29	34.01
<i>Area 12</i>	1	55.03	2
SUBTOTAL	7	56.32	36.01



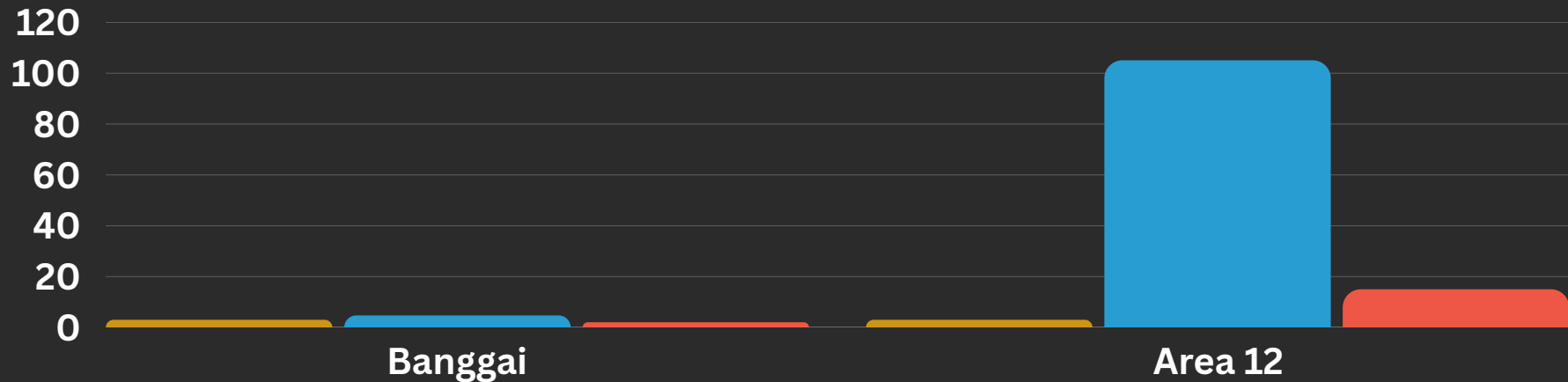
EarthRanger

CONSOLIDATED REPORT

APRIL 28-30, 2025

SEABOURN PATROL

MUNICIPALITY	NO. OF PATROLS A	TOTAL KMS B	TOTAL HRS C
<i>Banggai</i>	3	4.71	2.03
<i>Area 12</i>	3	105.09	15
SUBTOTAL	6	109.8	17.03



DETAILED REPORT

LAW ENFORCEMENT AND AND APPREHENSIONS

Destructive Practices

REPORT TYPE	REPORT ID	REPORTED BY	REPORTED AT (GMT+0:0)	NOTES	SELECT TYPE (PILIH TIPE)	ADDRESS (ALAMAT)	NAME OF OFFENDER/S (NAMA PELANGGAR : ABK/KAPTEN)	APPREHENDING OFFICER/S (NAMA PETUGAS)	PHOTOS
<i>Destructive Practices within City Waters (Praktik Yang Merusak Dalam Perairan)</i>	2168	Idham Farsha	4/29/2025 1:53	<i>Saat speed mendekat ke Pulau Delepan. Sebuah kapal langsung bergerak dengan cepat menuju setelah barat pulau. Setelah mendapatkan info dari nelayan, bahwa kapal tersebut baru saja membom yang diidentifikasi atas nama Nardi dari Desa Matamaling</i>	<i>Use of explosives (Penggunaan Bahan Peledak)</i>	Matamaling	Nardi	Idham, Mahmud, Arnoud	<u>IMAGE1</u>
<i>Destructive Practices within City Waters (Praktik Yang Merusak Dalam Perairan)</i>	2169	Idham Farsha	4/29/2025 2:18	<i>Belum bisa diidentifikasi pelakunya, diinfokan bahwa lebih duluan melakukan bom dari perahu putih. Warna perahu yang membom warna biru dan masuk dalam mangrove. Namun tidak ditemukan.</i>	<i>Use of explosives (Penggunaan Bahan Peledak)</i>				NO IMAGE

DETAILED REPORT

LAW ENFORCEMENT AND AND APPREHENSIONS

Compressor Fishing

REPORT TYPE	REPORT ID	REPORTED BY	REPORTED AT (GMT+0:0)	NOTES	ADDRESS (ALAMAT)	NAME OF OFFENDER/S (NAMA PELANGGAR : ABK/KAPTEN)	ACTION TAKEN (TINDAKAN YANG DI AMBIL)	PHOTOS
<i>Compressor Fishing (Pancing Kompresor)</i>	2177	<i>Idham Farsha</i>	4/30/2025 3:28	<i>Sudah beberapa kali dilakukan sosialisasi kepada pelaku. Dan solusi untuk modifikasi bubu agar tidak menggunakan kompresor, namun belum juga berubah.</i>	<i>Balalon</i>	<i>Aco</i>	<i>Pengambilan data</i>	<u><i>IMAGE!</i></u>

DETAILED REPORT

MONITORING, PATROLLING, AND SURVEILLANCE

Outreach

REPORT TYPE	REPORT ID	REPORTED BY	REPORTED AT (GMT+0:0)	SELECT MUNICIPALITY/BOUNDARY (PILIH KOTAMADYA/BATAS)	PHOTOS
<i>Outreach (Penjangkauan)</i>	2157	<i>Wahyuda Mahendra Tampoi</i>	4/28/2025 4:33	A6	<u>IMAGE1</u>
<i>Outreach (Penjangkauan)</i>	2172	<i>Wahyuda Mahendra Tampoi</i>	4/29/2025 5:36	A6	<u>IMAGE1</u>

MONITORING, PATROLLING, AND SURVEILLANCE

Research and Studies

REPORT TYPE	REPORT ID	REPORTED BY	REPORTED AT (GMT+0:0)	SELECT MUNICIPALITY/BOUNDARY (PILIH KOTAMADYA/BATAS)	SELECT TYPE (PILIH TIPE)	PHOTOS
<i>Research and Studies (Penelitian Dan Studi)</i>	2175	<i>Wahyuda Mahendra Tampoi</i>	<i>4/30/2025 2:39</i>	A6		<u>IMAGE!</u>
<i>Research and Studies (Penelitian Dan Studi)</i>	2167	<i>Wahyuda Mahendra Tampoi</i>	<i>4/29/2025 1:59</i>	A6		<u>IMAGE!</u>
<i>Research and Studies (Penelitian Dan Studi)</i>	2171	<i>Wahyuda Mahendra Tampoi</i>	<i>4/29/2025 5:36</i>			NO IMAGE
<i>Research and Studies (Penelitian Dan Studi)</i>	2156	<i>Wahyuda Mahendra Tampoi</i>	<i>4/28/2025 3:00</i>	BU	Others (Lainnya)	<u>IMAGE!</u>
<i>Research and Studies (Penelitian Dan Studi)</i>	2158	<i>Wahyuda Mahendra Tampoi</i>	<i>4/28/2025 10:42</i>	A6		<u>IMAGE!</u>
<i>Research and Studies (Penelitian Dan Studi)</i>	2183	<i>Wahyuda Mahendra Tampoi</i>	<i>4/30/2025 10:22</i>	A6		<u>IMAGE!</u>
<i>Research and Studies (Penelitian Dan Studi)</i>	2182	<i>Wahyuda Mahendra Tampoi</i>	<i>4/30/2025 8:41</i>	A6		<u>IMAGE!</u>

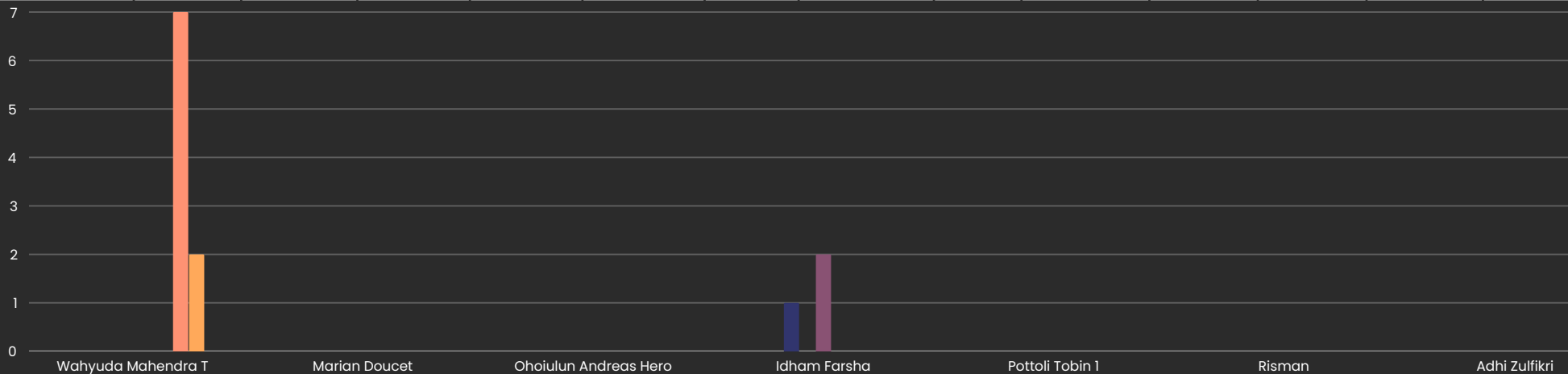
EarthRanger

APRIL 28-30, 2025

RANGER PERFORMANCE TASK

LAW ENFORCEMENT AND AND APPREHENSIONS MONITORING, PATROLLING, AND SURVEILLANCE

RANGER	UNREG ILLEGAL FISHING	FISHING IN PROHIBITED AREA (MPA)	TAKING OF PROHIBITED SPECIES	USE OF PROHIBITED GEARS	COMPRESSOR FISHING	OTHERS	DESTRUCTIVE PRACTICES	MARINE WILDLIFE SIGHTINGS	INFRASTRUCTUR E AND ASSETS	RESEARCH AND STUDIES	OUTREACH	THREATS ON HABITAT	SUB TOTAL
Wahyuda Mahendra T	0	0	0	0	0	0	0	0	0	7	2	0	9
Marian Doucet	0	0	0	0	0	0	0	0	0	0	0	0	0
Ohoiun Andreas Hero	0	0	0	0	0	0	0	0	0	0	0	0	0
Idham Farsha	0	0	0	0	1	0	2	0	0	0	0	0	3
Pottoli Tobin I	0	0	0	0	0	0	0	0	0	0	0	0	0
Risman	0	0	0	0	0	0	0	0	0	0	0	0	0
Adhi Zulfikri	0	0	0	0	0	0	0	0	0	0	0	0	0
SUB TOTAL	0	0	0	0	1	0	2	0	0	7	2	0	12



EarthRanger

APRIL 28-30, 2025

RANGER PERFORMANCE TASK

RANGER	FOOT PATROL			SEABOURN PATROL		
	NO. OF PATROLS	TOTAL KMS	TOTAL HOURS	NO. OF PATROLS	TOTAL KMS	TOTAL HOURS
Wahyuda Mahendra T	6	1.29	34.01	3	4.71	2.03
Marian Doucet	0	0	0	0	0	0
Ohoiun Andreas Hero	0	0	0	0	0	0
Idham Farsha	1	55.03	2	3	105.09	15
Potolli Tobin 1	0	0	0	0	0	0
Risman	0	0	0	0	0	0
Adhi Zulfikri	0	0	0	0	0	0
SUB TOTAL	7	56.32	36.01	6	109.8	17.03

