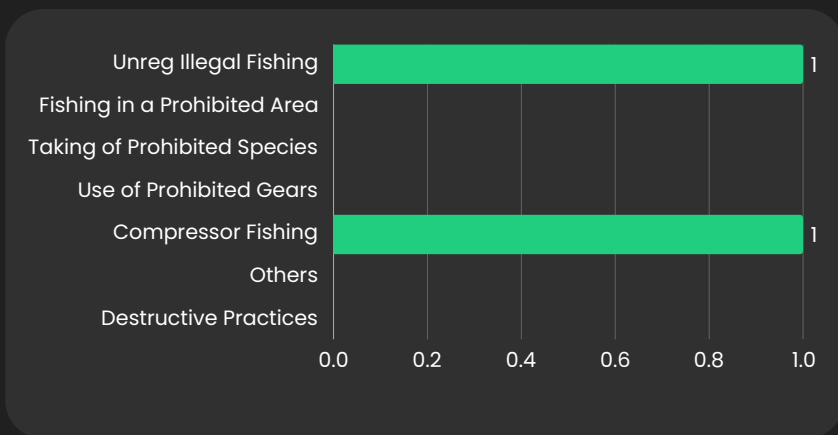
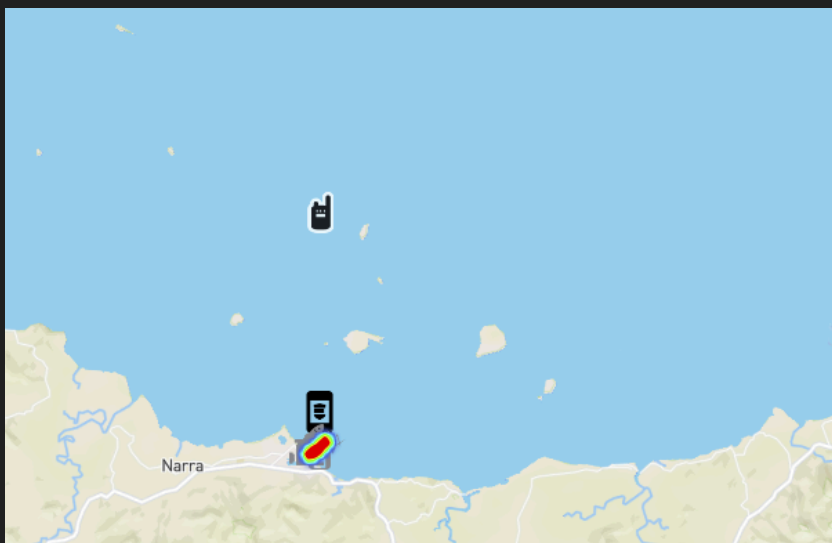
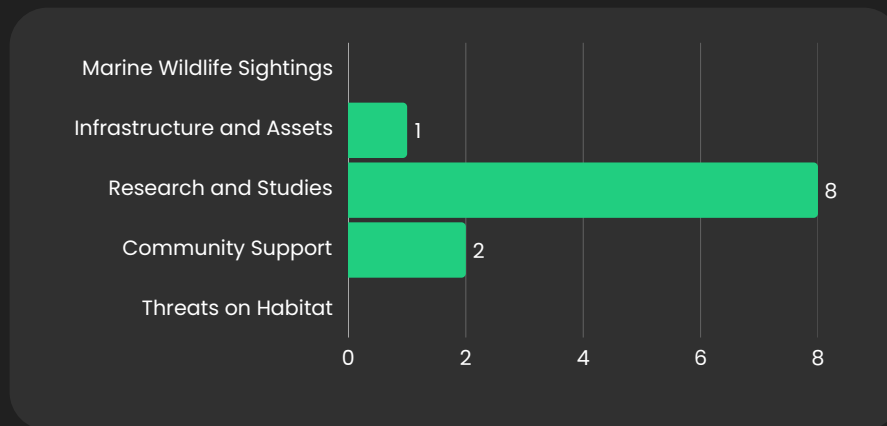


## ROXAS

### LAW ENFORCEMENT



### MONITORING, PATROLLING SURVEILLANCE



## ROXAS

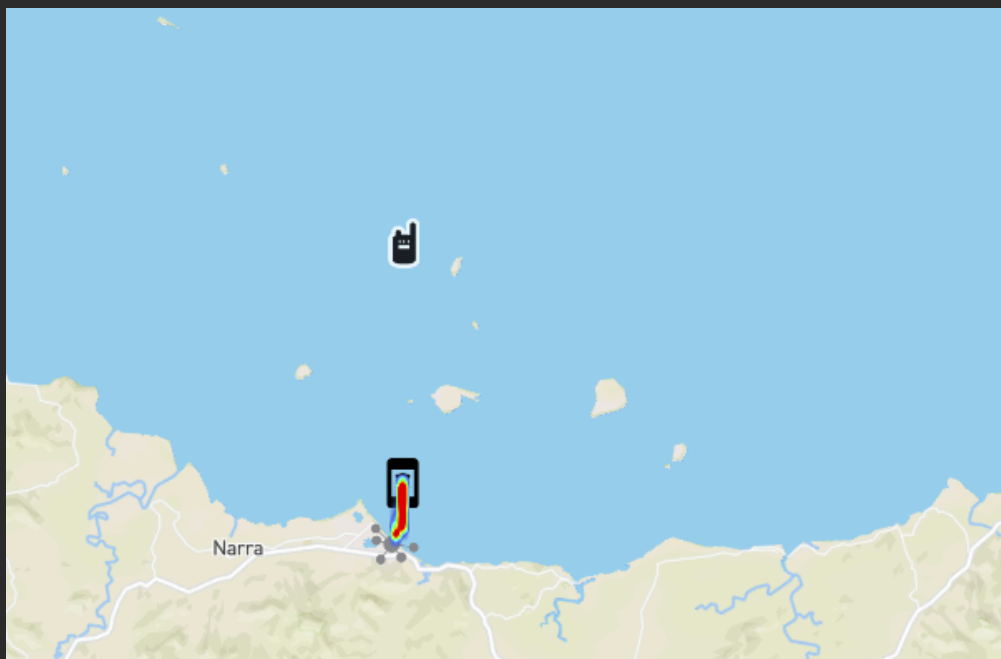
---

### FOOT PATROL

### SEABOURN PATROL

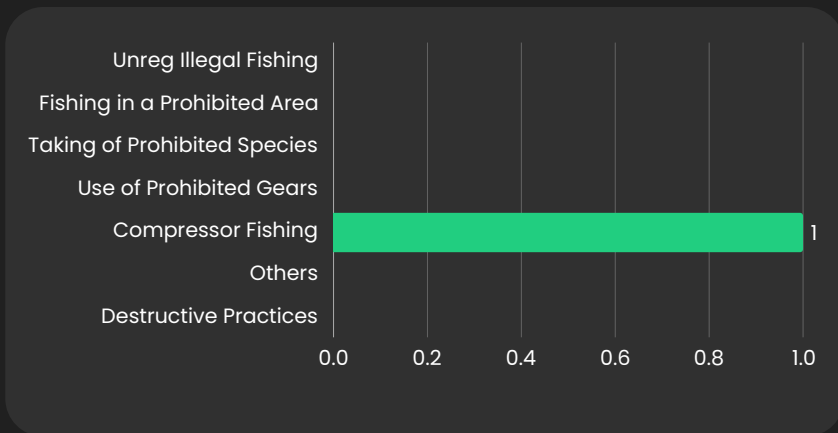
NO. OF PATROLS A	TOTAL KMS B	TOTAL HRS C
<b>1</b>	<b>1.26</b>	<b>1</b>

NO. OF PATROLS A	TOTAL KMS B	TOTAL HRS C
<b>17</b>	<b>538.14</b>	<b>119.01</b>

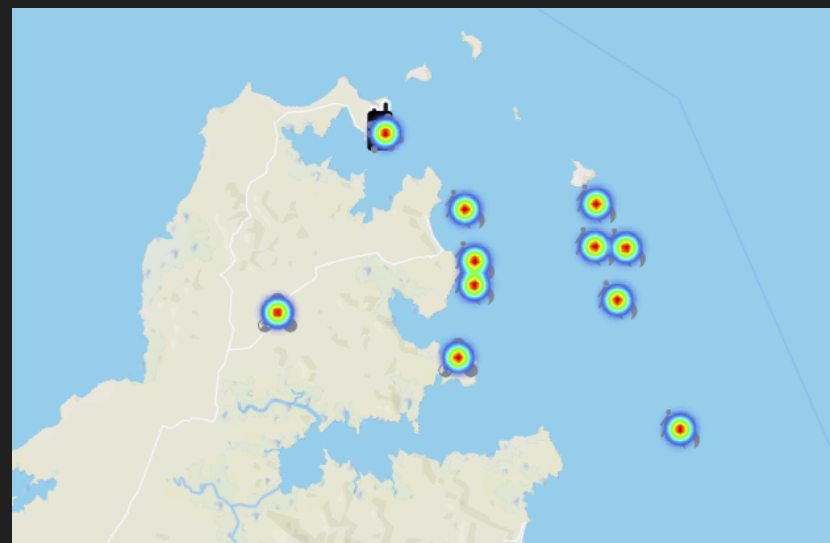
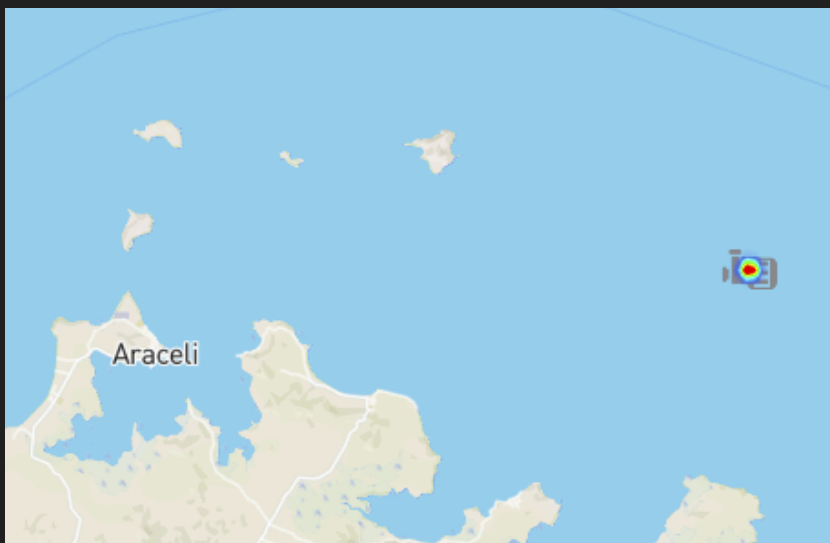
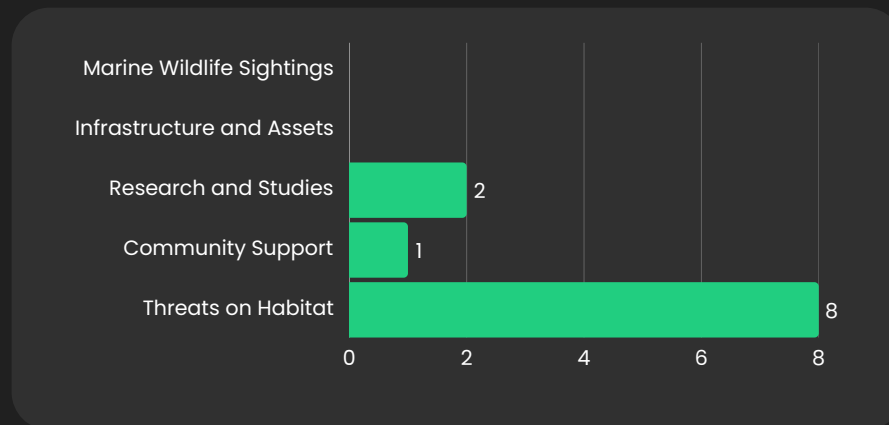


## ARACELI

### LAW ENFORCEMENT



### MONITORING, PATROLLING SURVEILLANCE



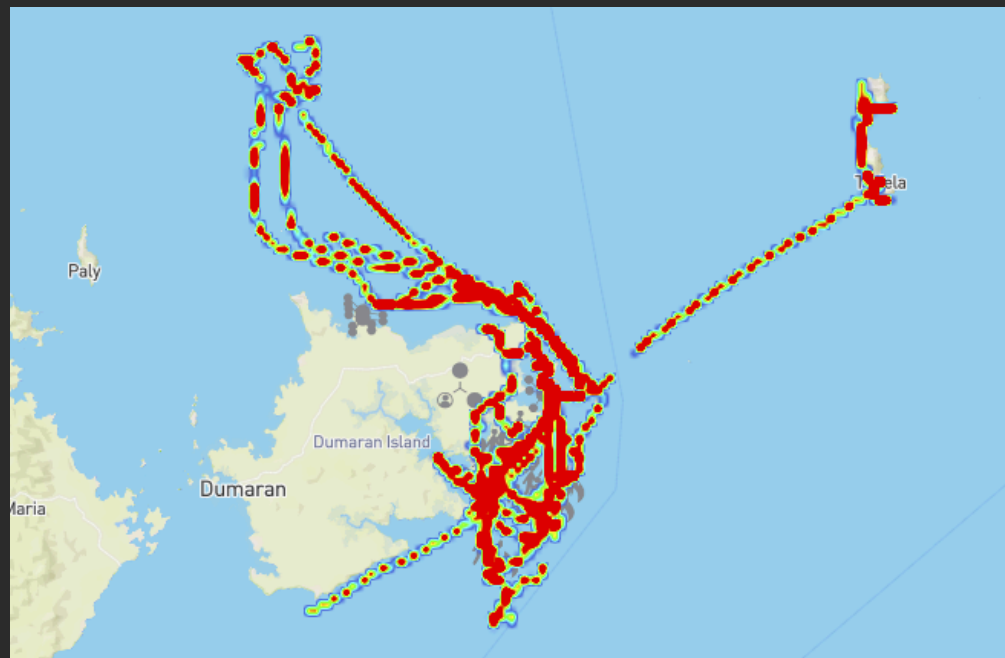
## ARACELI

### FOOT PATROL

NO. OF PATROLS A	TOTAL KMS B	TOTAL HRS C
<b>4</b>	<b>50.76</b>	<b>23</b>

### SEABOURN PATROL

NO. OF PATROLS A	TOTAL KMS B	TOTAL HRS C
<b>22</b>	<b>5617.51</b>	<b>118.62</b>

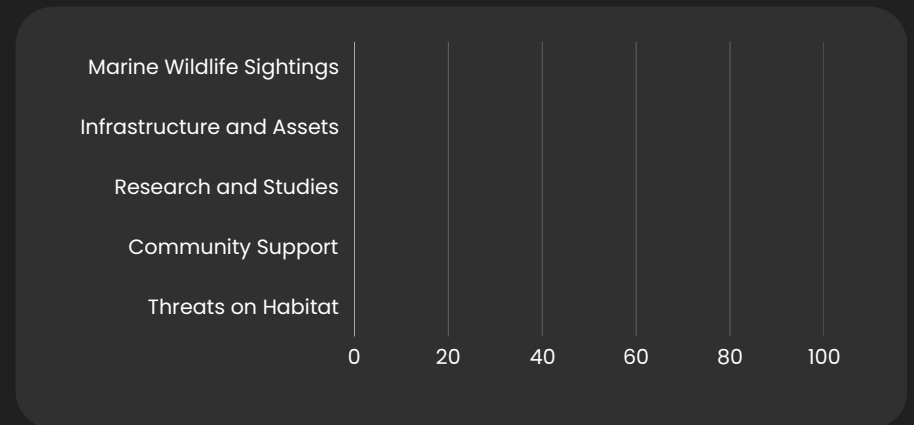


## EL NIDO

### LAW ENFORCEMENT



### MONITORING, PATROLLING SURVEILLANCE



**NO RECORDS FOUND**

**NO RECORDS FOUND**

## FOOT PATROL

NO. OF PATROLS A	TOTAL KMS B	TOTAL HRS C
<b>0</b>	<b>0</b>	<b>0</b>

## SEABOURN PATROL

NO. OF PATROLS A	TOTAL KMS B	TOTAL HRS C
<b>0</b>	<b>0</b>	<b>0</b>

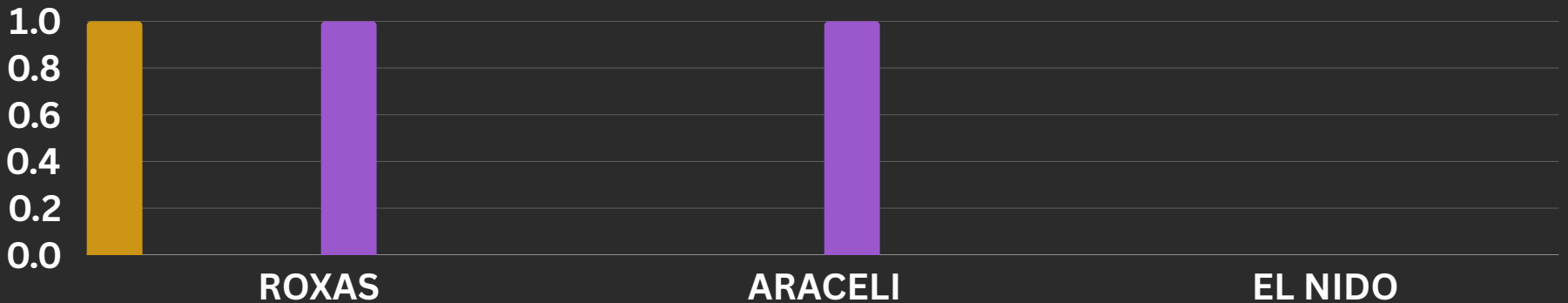
---

**NO RECORDS FOUND**

## CONSOLIDATED REPORT

### LAW ENFORCEMENT AND APPREHENSIONS

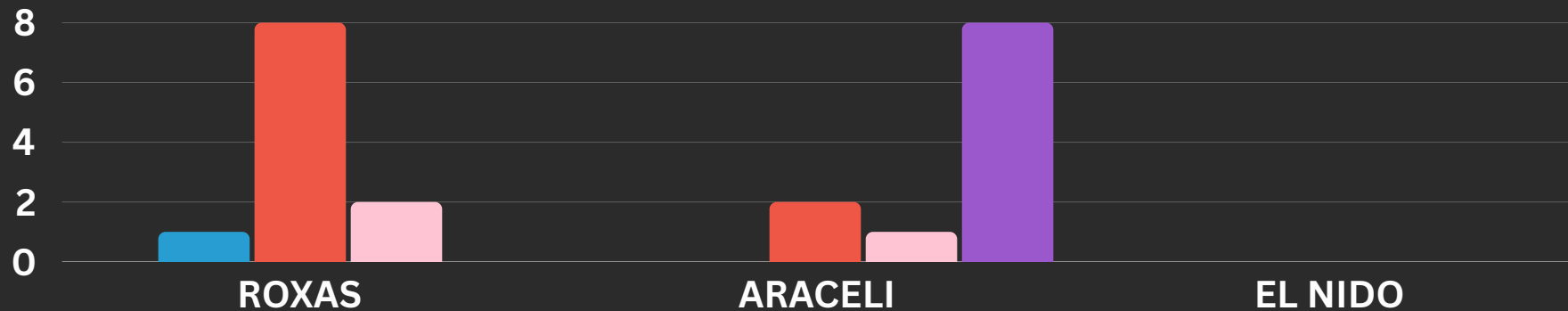
MUNICIPALITY	UNREGISTERED ILLEGAL FISHING	FISHING IN PROHIBITED AREA (MPA)	TAKING OF PROHIBITED SPECIES	USE OF PROHIBITED GEARS	COMPRESSOR FISHING	OTHERS	DESTRUCTIVE PRACTICES	TOTAL PER MUNICIPALITY
<i>Roxas</i>	1	0	0	0	1	0	0	2
<i>Araceli</i>	0	0	0	0	1	0	0	1
<i>El Nido</i>	0	0	0	0	0	0	0	0
<b>Total per Category</b>	1	0	0	0	2	0	0	3



## CONSOLIDATED REPORT

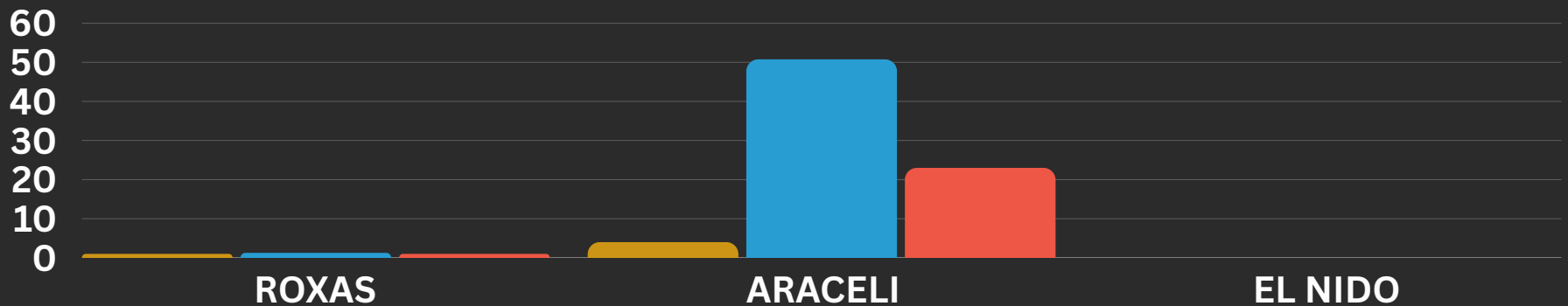
### MONITORING, PATROLLING, AND SURVEILLANCE

MUNICIPALITY	MARINE WILDWIFE SIGHTINGS A	INFRASTRUCTURE AND ASSETS B	RESEARCH AND STUDIES C	COMMUNITY SUPPORT D	THREATS ON HABITAT E	TOTAL PER MUNICIPALITY
<b>Roxas</b>	<b>0</b>	<b>1</b>	<b>8</b>	<b>2</b>	<b>0</b>	<b>11</b>
<b>Araceli</b>	<b>0</b>	<b>0</b>	<b>2</b>	<b>1</b>	<b>8</b>	<b>11</b>
<b>El Nido</b>	<b>0</b>	<b>0</b>	<b>0</b>	<b>0</b>	<b>0</b>	<b>0</b>
<b>Total per Category</b>	<b>0</b>	<b>1</b>	<b>10</b>	<b>3</b>	<b>8</b>	<b>22</b>



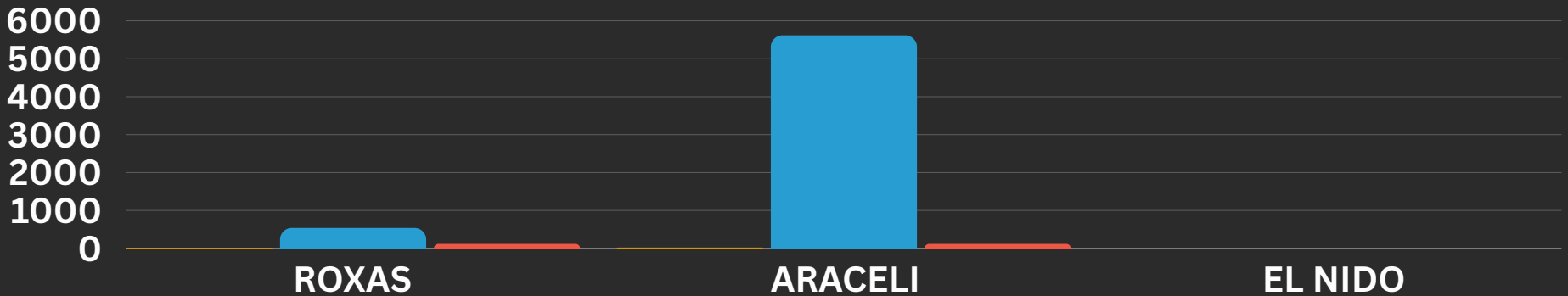
### FOOT PATROL

MUNICIPALITY	NO. OF PATROLS A	TOTAL KMS B	TOTAL HRS C
<i>Roxas</i>	<b>1</b>	<b>1.26</b>	<b>1</b>
<i>Araceli</i>	<b>4</b>	<b>50.76</b>	<b>23</b>
<i>El Nido</i>	<b>0</b>	<b>0</b>	<b>0</b>
<b>Total per Category</b>	<b>5</b>	<b>52.02</b>	<b>24</b>



### SEABOURN PATROL

MUNICIPALITY	NO. OF PATROLS A	TOTAL KMS B	TOTAL HRS C
<i>Roxas</i>	<b>17</b>	<b>538.14</b>	<b>119.01</b>
<i>Araceli</i>	<b>22</b>	<b>5617.51</b>	<b>118.62</b>
<i>El Nido</i>	<b>0</b>	<b>0</b>	<b>0</b>
<b>Total per Category</b>	<b>39</b>	<b>6155.65</b>	<b>237.63</b>



## DETAILED REPORT

### LAW ENFORCEMENT AND AND APPREHENSIONS

#### Unregistered Illegal Fishing

REPORT TYPE	REPORT TYPE INTERNAL VALUE	REPORT ID	REPORTED BY	REPORTED AT (GMT-7:0)	SELECT MUNICIPALITY/BOUNDAR Y	REMARKS	TYPE	PHOTOS
<i>Unregistered Illegal Fishing</i>	<i>unregistere d illegal fishing</i>	<i>1540</i>	<i>Eduard Bolen</i>	<i>4/4/2025 18:49</i>	<i>Palawan - Roxas</i>	<i>No sighting of violator in the area</i>	<i>Unregistered fishing gear</i>	<i>NO IMAGE</i>

## DETAILED REPORT

### LAW ENFORCEMENT AND AND APPREHENSIONS

#### Compressor Fishing

REPORT TYPE	REPORT ID	REPORTED BY	REPORTED AT (GMT-7:0)	SELECT MUNICIPALITY/BOUNDARY	NAME OF THE FISHING VESSEL	REGISTRATION CERTIFICATE NUMBER	ADDRESS	NAME OF OFFENDER/S	ACTION TAKEN	APPREHENDING OFFICER/S	REMARKS	PHOTOS
Compressor Fishing	1538	Eduard Bolen	4/2/2025 21:53	Palawan - Roxas	M/BCA Nean	MB -PPC-2025-0146	Tagburos Puerto princessa city	Kap.edito abay-abay .crew-	Arrest	BFAR PERSONEL and BA BAKOD	Compiscate/compressor hose 4 roll/3 diving flashlight.3diving mask 3divingpins..compressor tank.motor compressor more or less 40 kilos assorted fish	<u>IMAGE!</u>
Compressor Fishing	1536	Remegio Rodriguez	4/2/2025 7:03	Palawan - Araceli	Kay kay	N/A	Magsaysay Dumaran Palawan	Naldo cabariz, Tomas yordan, deoscoro ebarquez, sandre cuambot, ruden canupin	Arrest	BA BAKOD, BANTAY DAGAT AND PNP	Rodel condesa, Rolly cabanigan, Rey abrina, Benjie,Anil,JV, HONORIO, ZALDY	<u>IMAGE!</u>



## DETAILED REPORT

### MONITORING, PATROLLING, AND SURVEILLANCE

#### Research and Studies

REPORT TYPE	REPORT ID	REPORTED BY	REPORTED AT (GMT-7:0)	SELECT MUNICIPALITY/B OUNDARY	IF OTHERS, SPECIFY	NUMBER OF PARTICIPANTS	DATE & TIME	LOCATION	SELECT TYPE	PARTICIPANTS	PHOTOS
Research and Studies	1856	Eduard Bolen	4/21/2025 17:50	Palawan - Roxas		4	4/21/2025 17:50	Rox/bakus jolo	Others	Bakod	NO IMAGE
Research and Studies	2021	Eduard Bolen	4/23/2025 16:00	Palawan - Roxas	Meeting in Dumaran for SAC formation	7	4/23/2025 16:00	Araceli to Dumaran	Others	LGU Dumaran and BA	<u>IMAGE!</u>
Research and Studies	1857	Eduard Bolen	4/21/2025 18:02	Palawan - Roxas		4	4/21/2025 18:02	Rox/bakus jolo	Others	Bakod	<u>IMAGE!</u>
Research and Studies	2020	Eduard Bolen	4/22/2025 13:38	Palawan - Roxas	SAC meeting to LGU Araceli	7	4/22/2025 13:38	Roxas to araceli	Others	BA staff with BAKOD	<u>IMAGE!</u>

## DETAILED REPORT

### MONITORING, PATROLLING, AND SURVEILLANCE

#### Infrastructure and Assets

REPORT TYPE	REPORT ID	REPORTED BY	REPORTED AT (GMT-7:0)	SELECT MUNICIPALITY/BOUNDARY	TYPE OF ASSET	CONDITION	ACTION TAKEN	NUMBER OF PARTICIPANTS	DATE & TIME SEEN	PHOTOS
<i>Infrastructure and assets</i>	<i>1630</i>	<i>Eduard Bolen</i>	<i>4/11/2025 17:34</i>	<i>Palawan - Roxas</i>	<i>Floating asset (patrol boat)</i>	<i>Good Condition</i>	<i>Cleaning and maintenance of speed boat</i>	<i>4</i>	<i>4/11/2025 17:34</i>	<i><u>IMAGE1</u></i>

## DETAILED REPORT

### MONITORING, PATROLLING, AND SURVEILLANCE

#### Threats on Habitat

REPORT TYPE	REPORT ID	REPORTED BY	REPORTED AT (GMT-7:0)	SELECT MUNICIPALITY/ BOUNDARY	NOTES/REMARKS	NUMBER OF PARTICIPANTS	DATE & TIME	LOCATION	ACTION TAKEN	SELECT HABITAT	KIND OF THREAT (SPECIFY)	PHOTOS
Threats on Habitat	1921	Remegio Rodriguez	4/23/2025 19:03	Palawan - Araceli	HONORIO, ZALDY, BENJIE, JV, ANIL, JOSAN, REMEGIO	7	4/23/2025 19:03	Bgy. OSMEÁ'A MPA	Conducting IEC to the fisherman's	Corals (Bahura)	Using sodium cyanide and dynamite for fishing	<a href="#"><u>IMAGE1</u></a>
Threats on Habitat	1927	Remegio Rodriguez	4/23/2025 17:49	Palawan - Araceli	Remegio, HONORIO, Benjie, ANIL, ZALDY, JV, josan	7	4/23/2025 17:49	Bgy. DAGMAN MPA	Conducting IEC to the fisherman's	Corals (Bahura)	Using sodium cyanide and dynamite for fishing	<a href="#"><u>IMAGE1</u></a>
Threats on Habitat	1919	Remegio Rodriguez	4/23/2025 17:41	Palawan - Araceli	Remegio, HONORIO, Benjie, ANIL, ZALDY, JV, josan	7	4/23/2025 17:41	Bgy. DAGMAN MPA	Conducting IEC to the fisherman's	Corals (Bahura)	Using of Sodium cyanide and dynamite for fishing	<a href="#"><u>IMAGE1</u></a>
Threats on Habitat	1920	Remegio Rodriguez	4/23/2025 17:46	Palawan - Araceli	HONORIO, ZALDY, BENJIE, JV, ANIL, JOSAN, REMEGIO	7	4/23/2025 17:46	Bgy. DAGMAN MPA	Conducting IEC to the fisherman's	Corals (Bahura)	Using sodium cyanide and dynamite for fishing	<a href="#"><u>IMAGE1</u></a>

## DETAILED REPORT

### MONITORING, PATROLLING, AND SURVEILLANCE

#### Threats on Habitat

REPORT TYPE	REPORT ID	REPORTED BY	REPORTED AT (GMT-7:0)	SELECT MUNICIPALITY/ BOUNDARY	NOTES/REMARKS	NUMBER OF PARTICIPANTS	DATE & TIME	LOCATION	ACTION TAKEN	SELECT HABITAT	KIND OF THREAT (SPECIFY)	PHOTOS
Threats on Habitat	2086	Remegio Rodriguez	4/28/2025 18:37	Palawan - Araceli	HONORIO, ZALDY, BENJIE, JV, ANIL, JOSAN, JUN, remegio	9	4/28/2025 19:01	Langoy island area	Conduct IEC to the fisherman's	Corals (Bahura)	Using of Sodium synide and dynamite for fishing	<a href="#"><u>IMAGE1</u></a>
Threats on Habitat	2162	Remegio Rodriguez	4/30/2025 0:24	Palawan - Araceli	HONORIO, ZALDY, BENJIE, JV, ANIL, JOSAN, JUN, remegio	8	4/30/2025 0:24	Langoy island area	Warning	Corals (Bahura)	Unproper anchorage	<a href="#"><u>IMAGE1</u></a>
Threats on Habitat	2087	Remegio Rodriguez	4/28/2025 18:55	Palawan - Araceli	HONORIO, ZALDY, BENJIE, JV, ANIL, JOSAN, JUN, remegio	9	4/28/2025 18:55	Bgy. OSMEÃ'A	Conduct IEC to the fisherman's	Corals (Bahura)	Using of Sodium synide and dynamite for fishing	<a href="#"><u>IMAGE1</u></a>
Threats on Habitat	2085	Remegio Rodriguez	4/28/2025 18:31	Palawan - Araceli	HONORIO, ZALDY, BENJIE, JV, JUN, JOSAN, ANIL, remegio	9	4/28/2025 18:31	Langoy island area	Warning and IEC to the fisherman's	Corals (Bahura)	Using of Sodium synide and dynamite for fishing	<a href="#"><u>IMAGE1</u></a>

## DETAILED REPORT

### MONITORING, PATROLLING, AND SURVEILLANCE

#### Community Support

REPORT TYPE	REPORT ID	REPORTED BY	REPORTED AT (GMT-7:0)	SELECT MUNICIPALITY/B OUNDARY	TYPE OF ACTIVITY	IF OTHERS, SPECIFY	NOTES/REMARKS	NUMBER OF PARTICIPANTS	DATE & TIME	LOCATION	PHOTOS
Community Support	1922	Remegio Rodriguez	4/23/2025 23:03	Palawan - Araceli	Meeting		Conducting IEC collaboration with municipal agriculture office and Bgy. Official of Bgy. OSMEĀ'A	15	4/23/2025 18:26	BGY. OSMEĀ'A	<a href="#"><u>IMAGE!</u></a>
Community Support	2023	Eduard Bolen	4/25/2025 14:51	Palawan - Roxas	Awareness Raising	Coastal clean up and Suno monitoring	Bantay Dagat BAKOD and LGU staff	30	4/25/2025 15:34	Bgy 4 roxas	<a href="#"><u>IMAGE!</u></a>
Community Support	2022	Eduard Bolen	4/23/2025 22:17	Palawan - Roxas	Others (Specify)	SAC meeting with LGU Dumaran		9	4/23/2025 22:17	Dumaran to Roxas	<a href="#"><u>IMAGE!</u></a>





# EarthRanger

APRIL 2025

## RANGER PERFORMANCE TASK

FOOT PATROL				SEABOURN PATROL		
RANGER	NO. OF PATROLS	TOTAL KMS	TOTAL HOURS	NO. OF PATROLS	TOTAL KMS	TOTAL HOURS
<i>Remedio R.</i>	4	51	23	21	5545	82
<i>Eduard B.</i>	1	1	1	19	609	143
<i>Russel C.</i>	0	0	0	0	0	0
<i>JV</i>	4	51	23	21	5545	82
<i>Honororio</i>	4	51	23	21	5545	82
<i>Zaldy</i>	4	51	23	21	5545	82
<i>Anil</i>	4	51	23	21	5545	82
<i>Wilson</i>	0	0	0	0	0	0
<i>Bimboy</i>	0	0	0	1	0	7
<i>Raffy</i>	0	0	0	2	29	14
<i>On-on</i>	0	0	0	0	0	0
<i>John Vincent</i>	0	0	0	0	0	0
<i>Benjie</i>	4	51	23	21	5545	82
<i>Jun</i>	0	0	0	7	5074	25
<i>Renel</i>	0	0	0	0	0	0
<i>Angie</i>	0	0	0	0	0	0
<i>Nico</i>	0	0	0	0	0	0
<i>Rodel C.</i>	0	0	0	0	0	0
<i>Rolly C.</i>	0	0	0	0	0	0
<i>Rey A.</i>	0	0	0	0	0	0
<i>Josan</i>	0	0	0	5	155	18
<i>Bolog</i>	0	0	0	1	0	7
<i>Biejer</i>	0	0	0	1	0	7
<i>Christian</i>	0	0	0	0	0	0
<b>SUB TOTAL</b>	<b>25.00</b>	<b>305.82</b>	<b>139.00</b>	<b>162.00</b>	<b>39138.18</b>	<b>712.56</b>

# EarthRanger

APRIL 2025

## RANGER PERFORMANCE TASK

