

A 5

LAW ENFORCEMENT



NO RECORDS FOUND

MONITORING, PATROLLING SURVEILLANCE



NO RECORDS FOUND

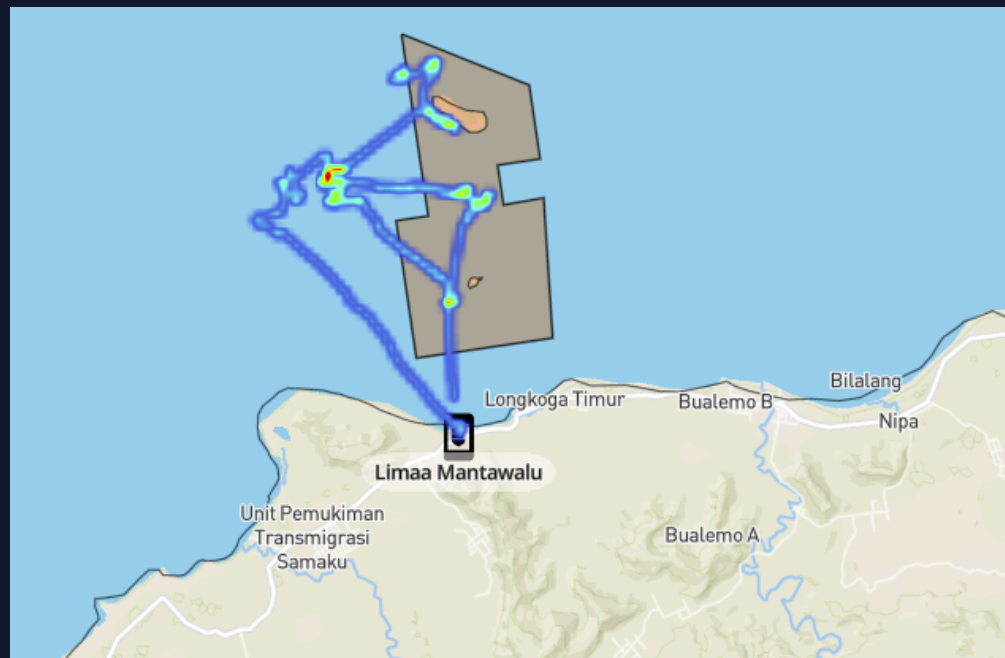
A5

FOOT PATROL

NO. OF PATROLS A	TOTAL KMS B	TOTAL HRS C
0	0	0

SEABOURN PATROL

NO. OF PATROLS A	TOTAL KMS B	TOTAL HRS C
1	29.16	23

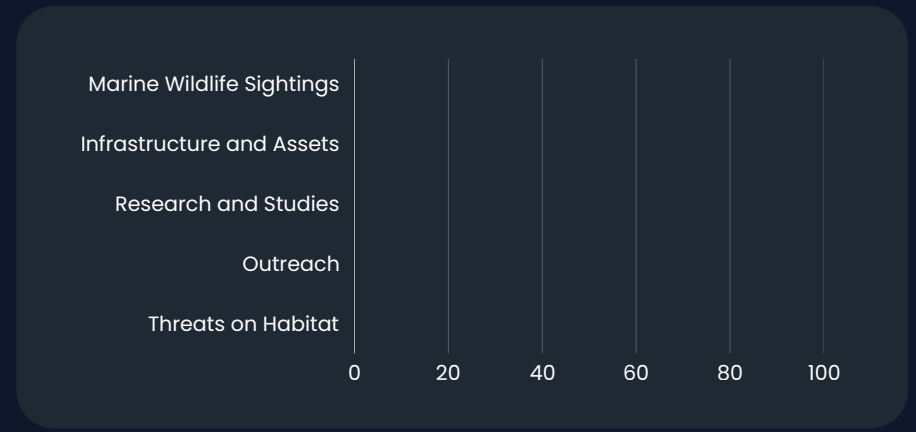


A 6

LAW ENFORCEMENT



MONITORING, PATROLLING SURVEILLANCE



NO RECORDS FOUND

NO RECORDS FOUND

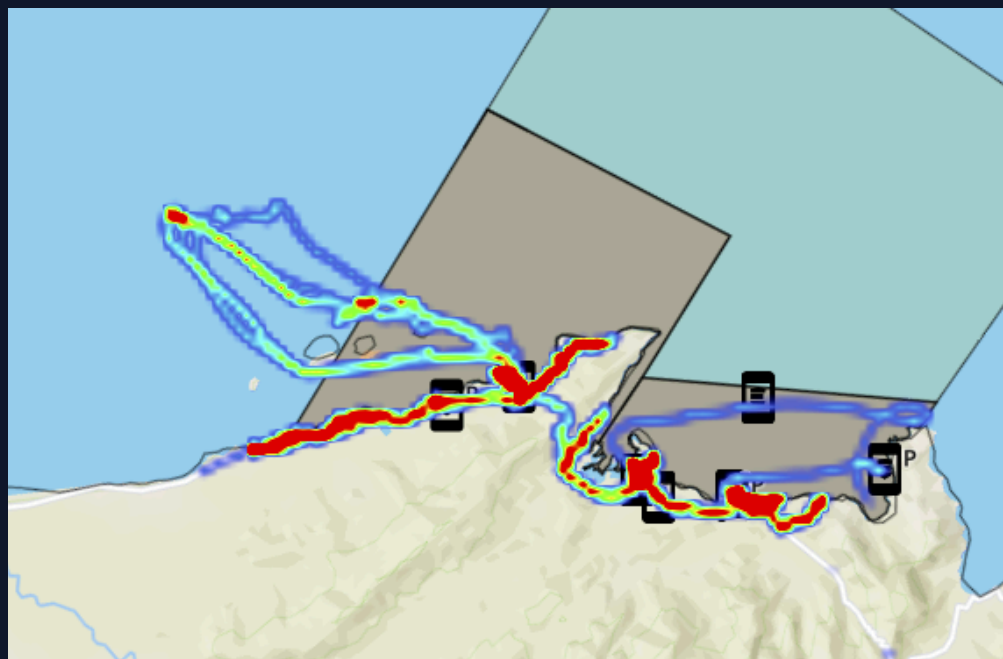
A6

FOOT PATROL

NO. OF PATROLS A	TOTAL KMS B	TOTAL HRS C
58	947.85	140.13

SEABOURN PATROL

NO. OF PATROLS A	TOTAL KMS B	TOTAL HRS C
6	227.9	28



A7

LAW ENFORCEMENT



NO RECORDS FOUND

MONITORING, PATROLLING SURVEILLANCE



NO RECORDS FOUND

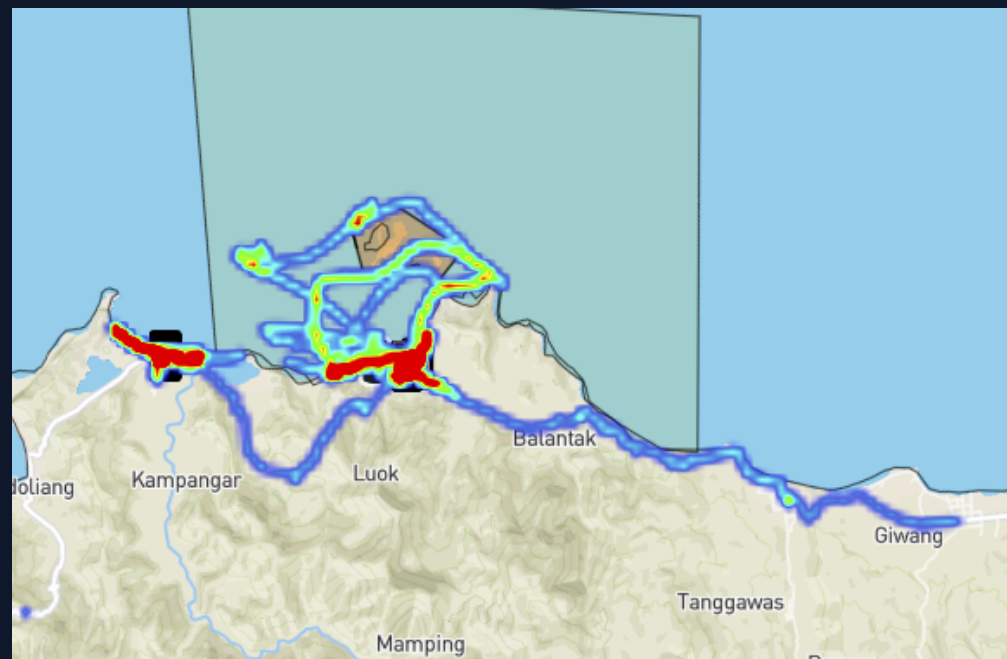
A7

FOOT PATROL

NO. OF PATROLS A	TOTAL KMS B	TOTAL HRS C
17	172.69	134.17

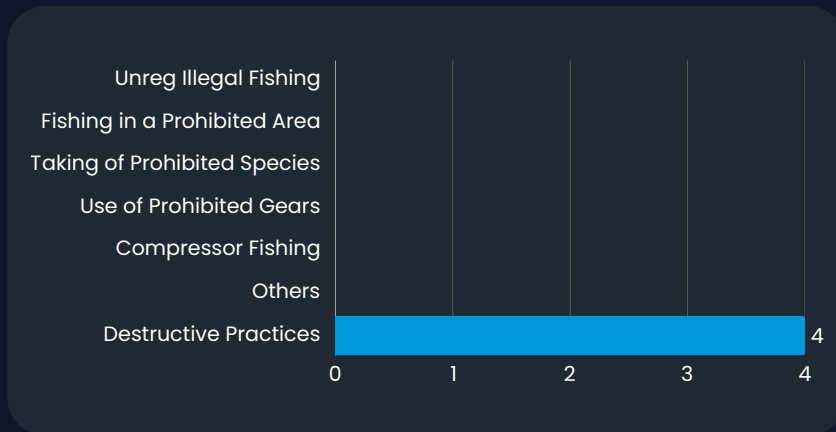
SEABOURN PATROL

NO. OF PATROLS A	TOTAL KMS B	TOTAL HRS C
3	93	13

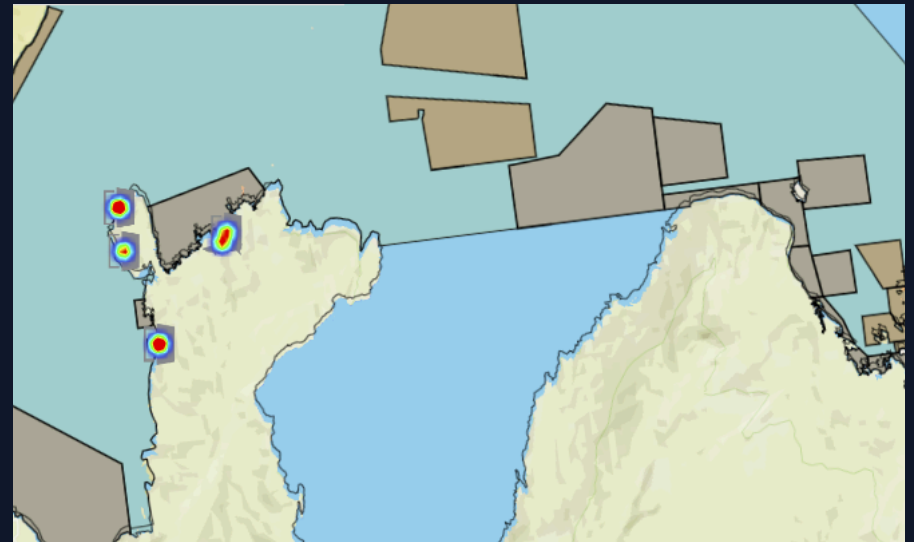
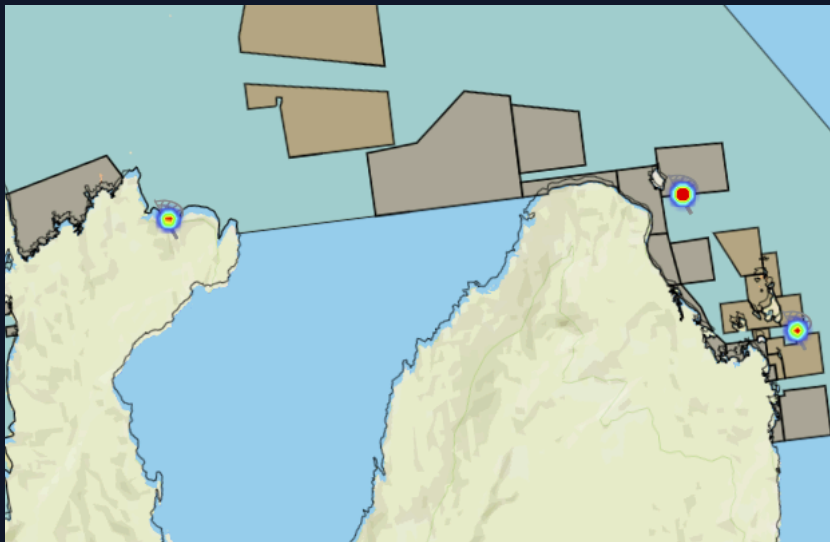
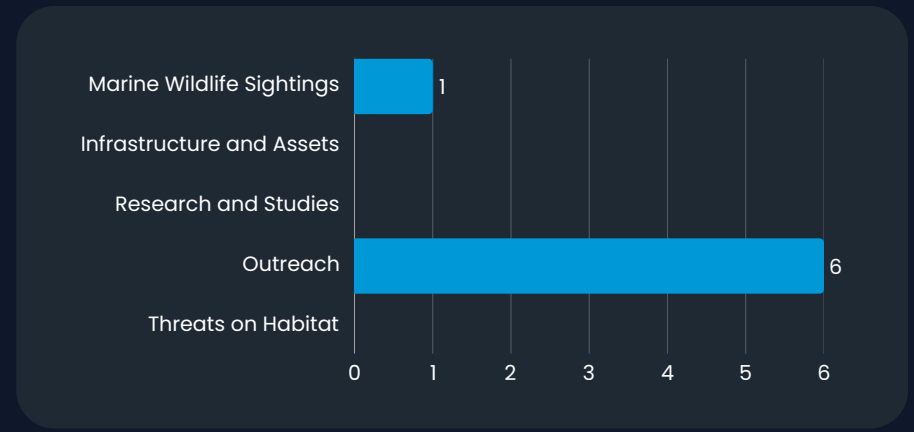


AREA 12

LAW ENFORCEMENT



MONITORING, PATROLLING SURVEILLANCE



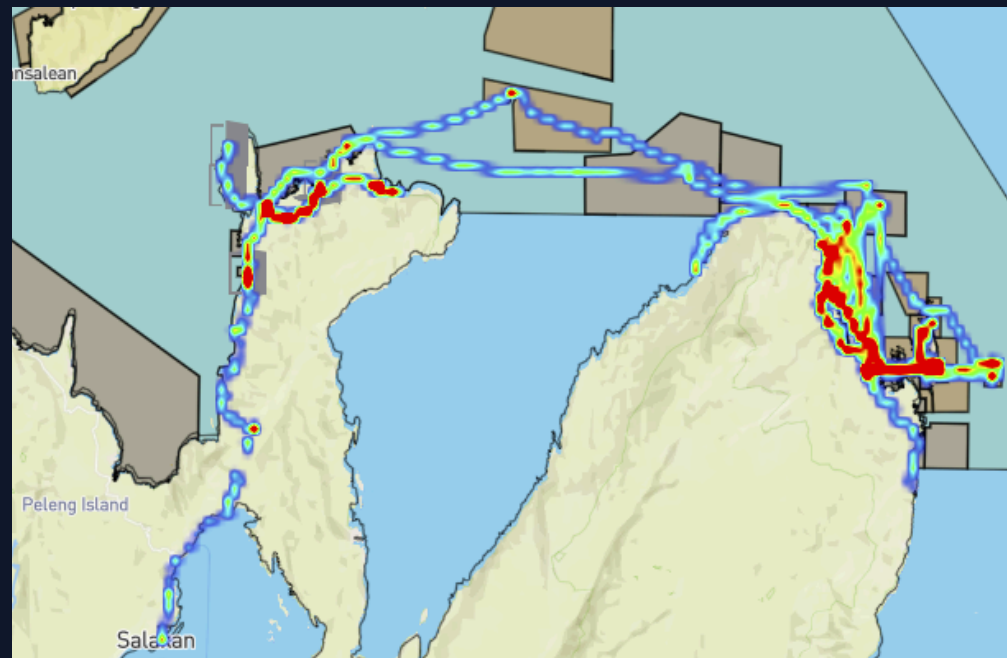
AREA 12

FOOT PATROL

NO. OF PATROLS A	TOTAL KMS B	TOTAL HRS C
3	87.59	42

SEABOURN PATROL

NO. OF PATROLS A	TOTAL KMS B	TOTAL HRS C
19	366.82	89



L806

LAW ENFORCEMENT



MONITORING, PATROLLING SURVEILLANCE



NO RECORDS FOUND

NO RECORDS FOUND

L806

FOOT PATROL

NO. OF PATROLS A	TOTAL KMS B	TOTAL HRS C
0	0	0

SEABOURN PATROL


NO. OF PATROLS A	TOTAL KMS B	TOTAL HRS C
0	0	0

NO RECORDS FOUND

CONSOLIDATED REPORT

LAW ENFORCEMENT AND APPREHENSIONS


MUNICIPALITY	UNREGISTERED ILLEGAL FISHING	FISHING IN PROHIBITED AREA (MPA)	TAKING OF PROHIBITED SPECIES	USE OF PROHIBITED GEARS	COMPRESSOR FISHING	OTHERS	DESTRUCTIVE PRACTICES	TOTAL PER MUNICIPALITY
A5	0	0	0	0	0	0	0	0
A6	0	0	0	0	0	0	0	0
A7	0	0	0	0	0	0	0	0
Area 12	0	0	0	0	0	0	4	4
L806	0	0	0	0	0	0	0	0
Total per Category	0	0	0	0	0	0	4	4



CONSOLIDATED REPORT

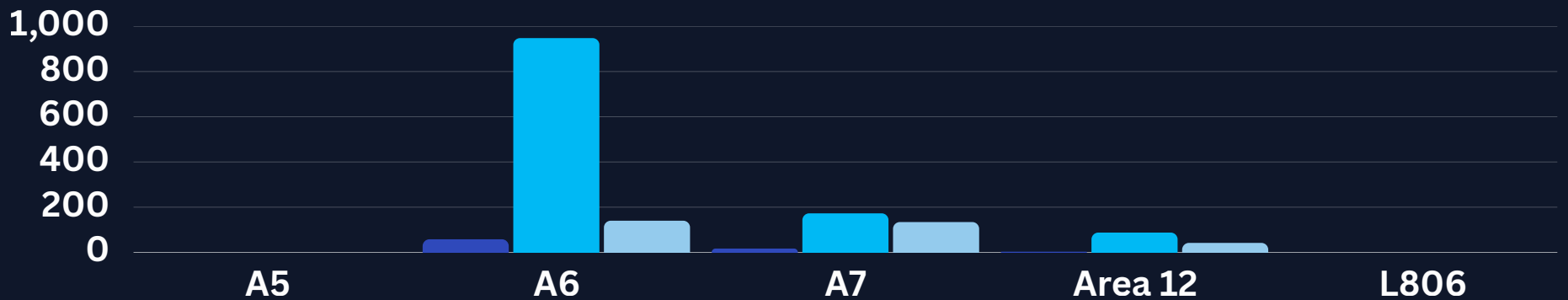
MONITORING, PATROLLING, AND SURVEILLANCE

MUNICIPALITY	MARINE WILDLIFE SIGHTINGS	INFRASTRUCTURE AND ASSETS	RESEARCH AND STUDIES	OUTREACH	THREATS ON HABITAT	TOTAL PER MUNICIPALITY
A5	0	0	0	0	0	0
A6	0	0	0	0	0	0
A7	0	0	0	0	0	0
Area 12	1	0	0	6	0	7
L806	0	0	0	0	0	0
Total per Category	1	0	0	6	0	7



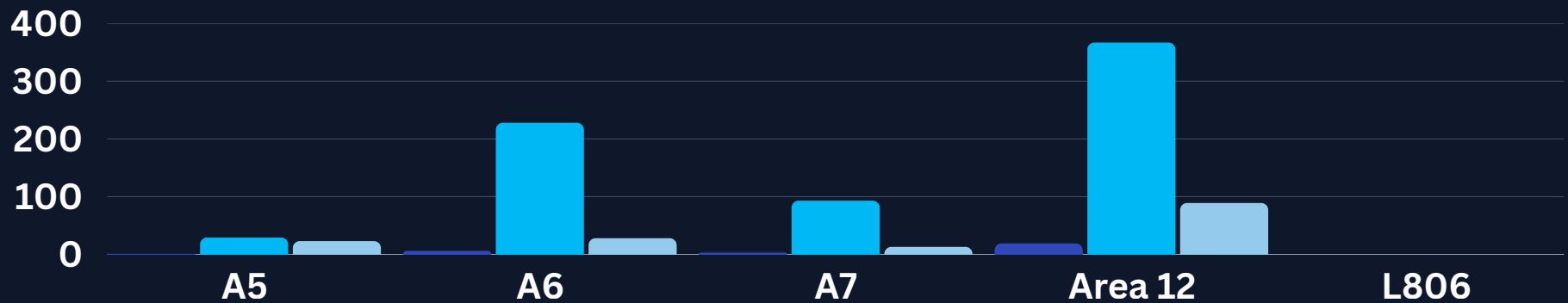
FOOTPATROL

MUNICIPALITY	NO. OF PATROLS	TOTAL KMS	TOTAL HRS
A5	0	0	0
A6	58	947.85	140.13
A7	17	172.69	134.17
Area 12	3	87.59	42
L806	0	0	0
Total per Category	78	1208.13	316.3



SEABOURN PATROL

MUNICIPALITY	NO. OF PATROLS	TOTAL KMS	TOTAL HRS
A5	1	29.16	23
A6	6	227.9	28
A7	3	93	13
Area 12	19	366.82	89
L806	0	0	0
Total per Category	29	716.88	153



DETAILED REPORT

MONITORING, PATROLLING, AND SURVEILLANCE

Outreach

REPORT TYPE	REPORT ID	REPORTED BY	REPORTED AT (GMT+0:0)	SELECT MUNICIPALITY/BOUNDARY (PILIH KOTAMADYA/BATAS)	SELECT TYPE (PILIH TIPE)	IF OTHER, PLEASE SPECIFY: (JIKA YANG LAIN, HARAP SEBUTKAN:)	NUMBER OF PARTICIPANTS (JUMLAH PESERTA)	PHOTO
Outreach (Penjangkauan)	16412	Pottoli Tobin 3	6/25/2026 2:40	A12b	Others (specify) (Kegiatan Penjangkauan Lainnya (Sebutkan))	Cek ikan di pengepul	1	IMAGE
Outreach (Penjangkauan)	16402	Pottoli Tobin 3	6/24/2026 15:34	A12b	Others (specify) (Kegiatan Penjangkauan Lainnya (Sebutkan))	Diskusi dengan Pokmaswas Paulipu Dan Kompak Mangalintak Desa Tangkop serta Kompak Renjala Teluk Kembar	3	IMAGE
Outreach (Penjangkauan)	16404	Pottoli Tobin 3	6/24/2026 17:12	A12b	Others (specify) (Kegiatan Penjangkauan Lainnya (Sebutkan))	Kapal purse sein menangkap ikan di depan pulau labobo-Liang		IMAGE
Outreach (Penjangkauan)	16366	Pottoli Tobin 3	6/23/2026 8:52	A12b	Others (specify) (Kegiatan Penjangkauan Lainnya (Sebutkan))		2	IMAGE
Outreach (Penjangkauan)	16401	Pottoli Tobin 3	6/24/2026 15:01	A12b	Others (specify) (Kegiatan Penjangkauan Lainnya (Sebutkan))	Pertemuan dengan Pokmaswas Paulipu Desa Tangkop	2	NO IMAGE
Outreach (Penjangkauan)	16390	Pottoli Tobin 3	6/24/2026 8:26	A12b	Awareness Raising (Peningkatan Kesadaran)	Edukasi hukum kelautan perikanan kepada nelayan saleati dan strategi penanganan pukat cincin di KP3K Banggai	13	IMAGE

DETAILED REPORT

MONITORING, PATROLLING, AND SURVEILLANCE

Marine Wildlife Sightings

REPORT TYPE	REPORT ID	REPORTED BY	REPORTED AT (GMT+0:0)	SELECT MUNICIPALITY/BOUNDARY (PILIH KOTAMADYA /BATAS)	SPECIES (SPESIES)	IF OTHERS, PLEASE SPECIFY (JIKA YANG LAIN, HARAP SEBUTKAN)	LOCATION (LOKASI)	SELECT CONDITION (PILIH KONDISI)	SIZE/MEASUREMENT (FOR DEAD WILDLIFE) (UKURAN)	ACTION TAKEN (TINDAKAN YANG DI AMBIL)	PHOTO
Marine Wildlife Sightings (Pengamatan Satwa Air Laut)	16411	Pottoli Tobin 3	6/25/2026 2:26	A12b	Sharks (Hiu)	1 ekor blac tip dan 1 ekor cucut	Bacamp pengepul (Yerun)	Injured (Mati)	80 cm	Nothing	<u>IMAGE</u>

DETAILED REPORT

LAW ENFORCEMENT AND APPREHENSIONS

Destructive Practices

REPORT TYPE	REPORT ID	REPORTED BY	REPORTED AT (GMT+0:0)	NOTES	SELECT MUNICIPALITY/BOUNDARY (PILIH KOTAMADYA/BATAS)	SELECT TYPE (PILIH TIPE)	NAME OF THE FISHING VESSEL (NAMA KAPAL IKAN)	REGISTRATION CERTIFICATE NUMBER (NO.REGISTRASI)	ADDRESS (ALAMAT)	NAME OF OFFENDER/S (NAMA PELANGGAR : ABK/KAPTEN)	ACTION TAKEN (TINDAKAN YANG DI AMBIL)	APPREHENDING OFFICER/S (NAMA PETUGAS)	PHOTO
Destructive Practices within City Waters	16517	Pottoli Tobin 2	6/25/2026 2:13	Tim pottoli tobin melihat Pardi melakukan pengeboman ikan, kemudian pardi bersama 6 rekannya memungut ikan hasil bom di perairan depan desa Matamaling	A12a	Use of explosives (Penggunaan Bahan Peledak)	Kapal Kuning Biru (Bantuan)	(Biru kuning)	Matamaling	Pardi	Dokumentasi	Alprian	IMAGE
Destructive Practices within City Waters	16519	Pottoli Tobin 2	6/23/2026 9:00	Laporan dari nelayan, spot pancingnya di bom di daerah perairan tugong pulau banyak. pelaku tidak diketahui.	A12a	Use of explosives (Penggunaan Bahan Peledak)	NN	NN	NN	NN			NO IMAGE
Destructive Practices within City Waters	16518	Pottoli Tobin 2	6/25/2026 2:13	Tim pottoli tobin melihat Pardi melakukan pengeboman ikan, kemudian pardi bersama 6 rekannya memungut ikan hasil bom di perairan depan desa Matamaling	A12a	Use of explosives (Penggunaan Bahan Peledak)	Kapal Kuning Biru (Bantuan)	(Biru kuning)	Matamaling	Pardi	Dokumentasi	Alprian	IMAGE
Destructive Practices within City Waters	16435	Pottoli Tobin 3	6/25/2026 23:55		A12b	Use of explosives (Penggunaan Bahan Peledak)	Nn		From Kindandal				IMAGE

EarthRanger

JUNE 23-28, 2026

RANGER PERFORMANCE TASK

RANGER	UNREG ILLEGAL FISHING	FISHING IN PROHIBITED AREA (MPA)	TAKING OF PROHIBITED SPECIES	USE OF PROHIBITED GEARS	COMPRESS OR FISHING	OTHERS	DESTRUCTIVE PRACTICES	MARINE WILDLIFE SIGHTINGS	INFRASTRUCTURE AND ASSETS	RESEARCH AND STUDIES	OUTREACH	THREATS ON HABITAT	TOTAL
<i>Sapriansyah Gani</i>	0	0	0	0	0	0	0	0	0	0	0	0	0
<i>Sri</i>	0	0	0	0	0	0	0	0	0	0	0	0	0
<i>Wahyuda Mahendra T</i>	0	0	0	0	0	0	0	0	0	0	0	0	0
<i>Zikran</i>	0	0	0	0	0	0	0	0	0	0	0	0	0
TOTAL	0	0	0	0	0	0	4	1	0	0	6	0	11

RANGER PERFORMANCE TASK

FOOT PATROL

SEABOURN PATROL

RANGER	NO. OF PATROLS	TOTAL KMS	TOTAL HOURS	NO. OF PATROLS	TOTAL KMS	TOTAL HOURS
<i>Adhi Zulfikri</i>	0	0	0	0	0	0
<i>Adrianto</i>	12	179.02	34	0	0	0
<i>Gondwena Wisnu</i>	0	0	0	0	0	0
<i>Haikal Laepo</i>	0	0	0	0	0	0
<i>Hasbi</i>	0	0	0	0	0	0
<i>Hayun</i>	0	0	0	0	0	0
<i>Idham Farsha</i>	0	0	0	0	0	0
<i>Idham Malik</i>	0	0	0	0	0	0
<i>Imran Idris Bado'o</i>	12	67.9	34.08	3	194.2	35
<i>Lima Mantawalu</i>	0	0	0	1	29.16	23
<i>Mato</i>	0	0	0	0	0	0
<i>Marian Doucet</i>	4	12.26	47	0	0	0
<i>Naufal</i>	0	0	0	0	0	0
<i>Nelayan</i>	0	0	0	0	0	0
<i>Nelson</i>	0	0	0	0	0	0
<i>Ohoiun Andreas Hero</i>	0	0	0	0	0	0
<i>PKM Tobuiku</i>	10	127.43	53.17	0	0	0
<i>PKM Togong</i>	0	0	0	0	0	0
<i>Pottoli Tobin</i>	3	87.59	42	9	339.81	70
<i>Putra Larekeng</i>	28	682.54	59.05	3	51.25	9
<i>Rafik</i>	18	214.82	37.05	0	0	0
<i>Risman</i>	9	49.21	30	1	145.31	10

RANGER PERFORMANCE TASK

FOOT PATROL

SEABOURN PATROL

RANGER	NO. OF PATROLS	TOTAL KMS	TOTAL HOURS	NO. OF PATROLS	TOTAL KMS	TOTAL HOURS
<i>Ramli Dan Umon</i>	8	466.43	17	0	0	0
<i>Saldi</i>	5	33	34	3	93	13
<i>Sapriansyah Gani</i>	0	0	0	0	0	0
<i>Sri</i>	6	18.39	13	1	9.46	3
<i>Wahyuda Mahendra T</i>	0	0	0	0	0	0
TOTAL	115	1938.59	400.35	21	862.19	163